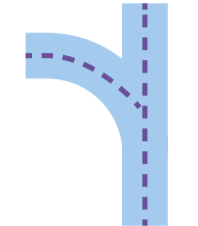

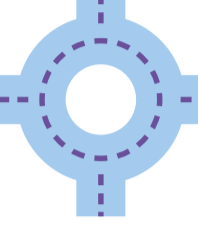




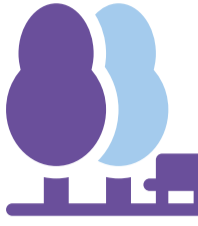
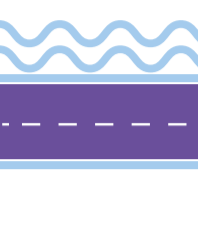

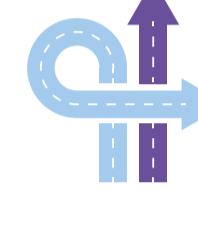





North West Relief Road (NWRR) Route Map

What has changed since the last consultation? With the help of the community from the 2017 consultation, we have made the below changes:

-  The North West Relief Road (NWRR) and Oxon Link Road (OLR) are now combined into one project.
-  Increased speed from 50 mph to 60 mph – now a strategic route not a distributor.
-  Removed centre point roundabout.
-  Viaduct/embankment changes.
-  New location for drainage ponds.
-  Alterations to Public Rights of Way, including creation of circular routes.
-  Cycle/footbridge to link Calcott Lane, Shepherd's Lane and Oxon Touring Park with facilities on Welshpool Road and new housing with open space.
-  Altered alignment to accommodate ancient woodland and trees (including Willow Pool).
-  Decreased land take at Holyhead Road to the river and removal of the farm accommodation bridge.
-  Better showground access.
-  Ellesmere Road junction changed (this change was made from the input of the community).
-  Changes to Welshpool Road - removed closure at the western end of Welshpool Road.
-  Groundwater abstraction and source protection zones.
-  Dual purpose water and wildlife culverts.

 Camera views - please see NWRR Route Visualisations banner for indicative artistic representations

