

## WILDLIFE AND COUNTRYSIDE ACT 1981

APPLICATION FOR DEFINITIVE MAP MODIFICATION ORDERDEFINITIVE MAP OF RIGHTS OF WAY FOR SHROPSHIRE

To: The Outdoor Partnerships Manager  
Outdoor Partnerships  
Shropshire Council  
Shirehall  
Abbey Foregate  
Shrewsbury  
SY2 6ND

I/We... Nicola Binns (for and on behalf of The British Horse Society) ... (Name of Applicant)

Of 38 Corve Street, Ludlow, Shropshire, SY8 1GE

..... (Address of Applicant)

hereby apply for an Order under Section 53 (2) of the Wildlife and Countryside Act 1981  
modifying the definitive map and statement for the area by **adding** the following right of way

Parish... Neen Sollars.....

Status: ~~Byway Open to All Traffic/Restricted Byway/Bridleway/Footpath\*~~

\* delete as appropriate

From: SO 662709 (Point A) in Neen Sollars south .....

To: SO 662703 (Point B) then to SO 663 698 (Point C) in Lindridge, Worcs. (Location of right  
of way)

as shown on the map accompanying this application.  
(A map must be supplied with a scale of at least of 1:25,000)

I/We attach the following documentary evidence including evidence of use statements, in  
support of this application:

..... See Attached

Dated... *1 June* ..... 20... *20*

Signed... *Nicola Binns* .....

PRINT NAME... *N. M. Binns* .....

**Data Protection: Please note that this information may be open to public**



NOTICE OF APPLICATION FOR MODIFICATION ORDER  
WILDLIFE AND COUNTRYSIDE ACT 1981

TO: MAPPING MANAGER, PUBLIC RIGHTS OF WAY TEAM, WORCESTERSHIRE  
COUNTY COUNCIL  
OF: WORCESTER WOODS COUNTRY PARK, WILDWOOD DRIVE, WORCESTER  
WR5 2LG

I/We.....Nicola Binns (for and on behalf of The British Horse Society )

of...38 Corve Street, Ludlow, Shropshire, SY8 1GE.....

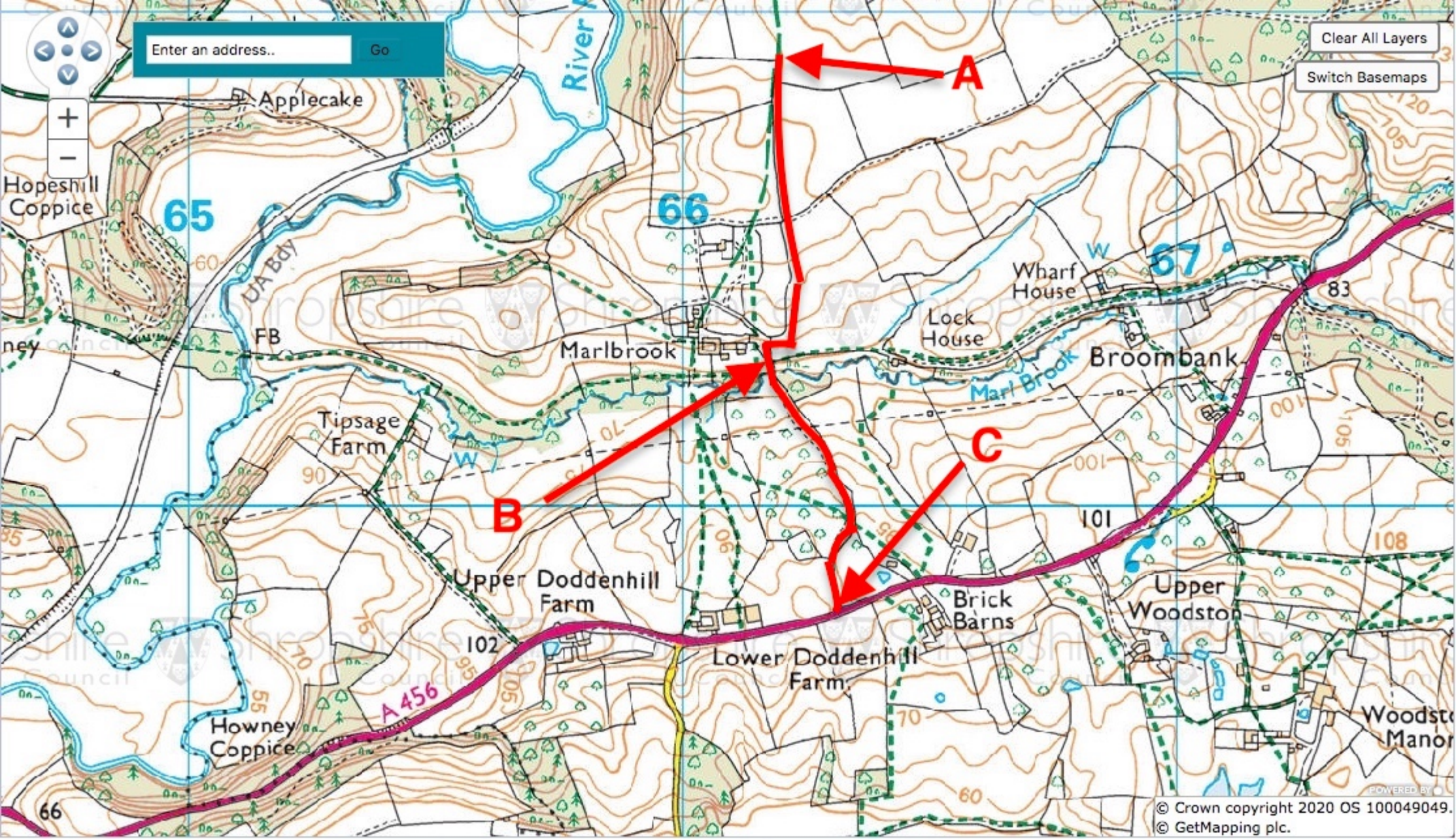
Email address & Tel No.....nino.binns@gmail.com Mobile: 07787 435 070.....

hereby apply for an order under Section 53(2) of the Wildlife and Countryside Act 1981  
modifying the definitive map and statement for the area by:

- i. Deleting footpath / bridleway / restricted byway / byway open to all traffic (No.....)  
From.....  
To.....
- ii. Adding a ~~footpath~~ / bridleway / ~~restricted byway~~ / ~~byway open to all traffic~~  
From.....SO 662709 (Point A) south to SO 662703 (Point B) in the Parish of  
Neen Sollars, Shropshire then south  
To ..... SO 663 698 (Point C) in Lindridge.....
- iii. Upgrading/downgrading footpath / bridleway / restricted byway / byway open to all  
traffic (No ..... ) to the new status of footpath / bridleway / restricted byway /  
byway open to all traffic.  
From.....  
To.....
- iv. Varying (adding to) the particulars (the definitive statement) relating to the footpath /  
bridleway / restricted byway / byway open to all traffic (No ..... )  
From.....  
To.....  
By providing that.....  
and shown on a map accompanying this application.

I/We attach a separate list of documentary evidence (including witness statements, maps  
etc.) in support of this application. YES / NO

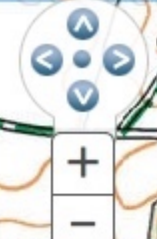
Dated 1 June 2020 20..... Signed N Binns.....



Enter an address.. Go

Clear All Layers

Switch Basemaps



Applecake

65

66

67

Marlbrook

Lock House

Broombank

Tipsage Farm

B

C

Upper Doddenhill Farm

Brick Barns

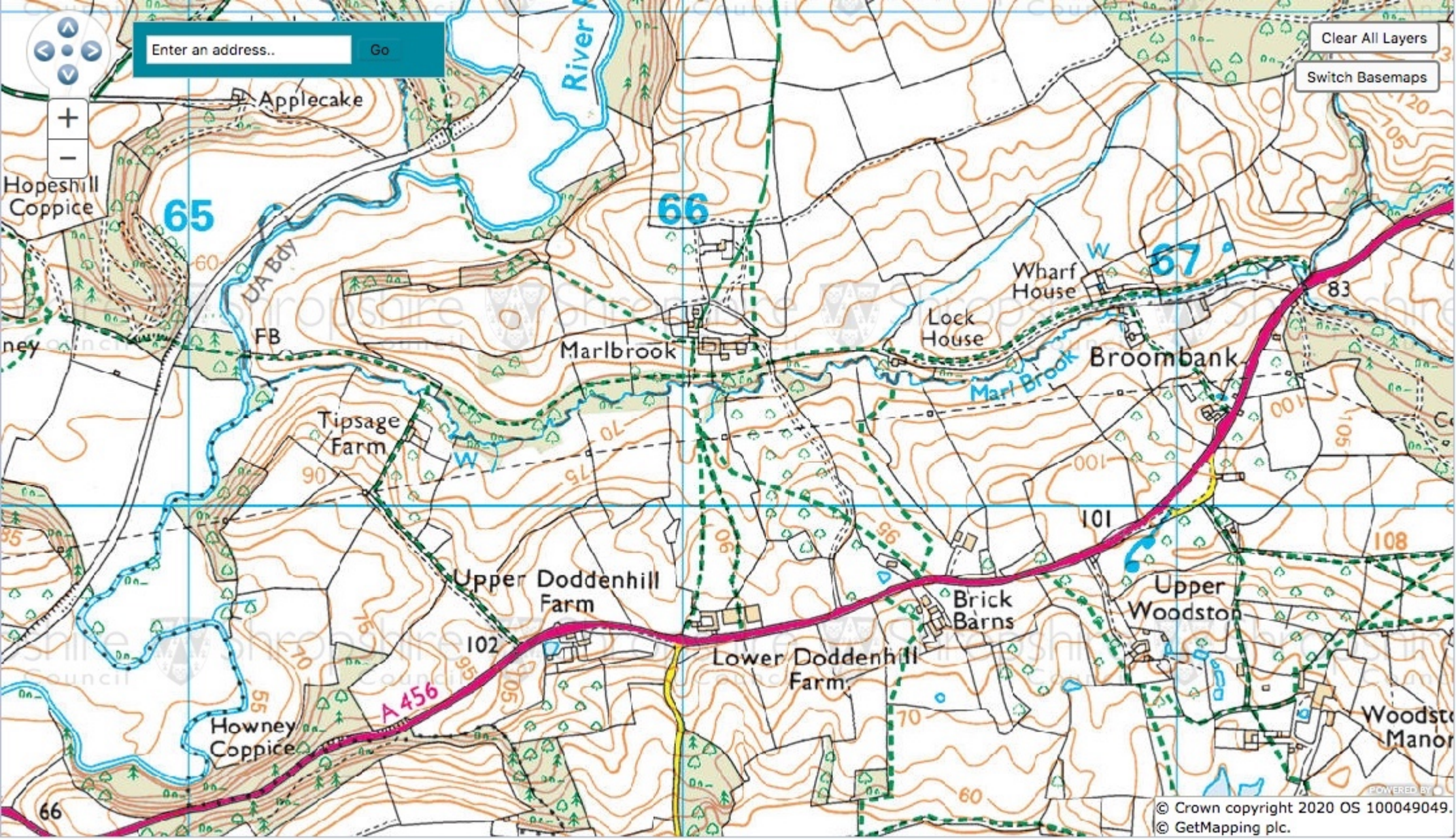
Upper Woodston

Lower Doddenhill Farm

Howney Coppice

A456

Woodston Manor



Clear All Layers

Switch Basemaps

Enter an address.. Go



+

-

Hopeshill Coppice

ney

66

Applecake

65

UA Bay

FB

Tipsage Farm

Upper Doddenhill Farm

Howney Coppice

Marlbrook

66

Lower Doddenhill Farm

Lock House

Wharf House

Marl Brook

Brick Barns

Broombank

67

Upper Woodston

83

Woodston Manor

POWERED BY  
© Crown copyright 2020 OS 100049049.  
© GetMapping plc.

## Marlbrook Evidence

Route name:	Marlbrook
Route Description	Link from Shropshire Bridleway 15 to A 456
Parish	Neen Sollars (Shrops) and Lindridge (Worcs)
Grid Reference	SO 662709 in Neen Sollars, Shropshire south to SO 662703 on County Boundary then south to SO 663 698 in Lindridge, Worcestershire
OS 1st Ed 1:2,500 1885 Worcs XII.16	Application route shown as part solid bordered, part double pecked and part fence-line road. Section south of Marlbrook marked BR (Bridle Road)
OS 6 inch 1883 Shrops LXXX.SE & SW	North part of application route marked as unfenced road from Tetshill Farm through to A456 in the manner of "Other Roads".
OS 6 inch 1904 Shrops LXXX.NW	All but the very north part of the application route is shown on this map; shown as fenced and unfenced road in the manner of "Other Roads"
OS 6" 1884 Worcs XII.SE	Marked mainly as unfenced road from county boundary through to A456 in the manner of "Other Roads"
OS one inch 1899	Marked as part-fenced "Unmetalled Road" from Tetshill Farm through to A456
Bartholomew's 1903 England Sheet 17	Whole of application route clearly shown as solid bordered uncoloured (inferior) road
Bartholomew's 1942 GB Sheet 18	Whole of application route clearly shown as solid bordered uncoloured road: "Other Roads"
User Evidence Forms 11 Forms	Evidence of use of the whole route between 1950 and 2020

### Statement of Case

The application route was consistently shown in the manner of other public routes on OS maps and Bartholomew's 1903 and 1942 maps that were for sale to the travelling public. Thus the inclusion of the application route on these maps indicates that it was used by the public.

As shown by the User Evidence, the application route was in use by many horse-riders over the period 1950 to 2020, unhindered and without permission.