

Data Protection: Please note that this information may be open to public examination



App. Ref. No.....

Form A1

WILDLIFE AND COUNTRYSIDE ACT 1981

APPLICATION FOR DEFINITIVE MAP MODIFICATION ORDER

DEFINITIVE MAP OF RIGHTS OF WAY FOR SHROPSHIRE

To: The Outdoor Recreation Manager

Outdoor Recreation

Shropshire Council

Shirehall

Abbey Foregate

Shrewsbury

SY2 6ND

*British Horse Society.*

*100 Mrs Angela Williams on behalf of the*..... (Name of Applicant)

*of Seven Sisters House, The Cross*..... (Address of Applicant)

*Alesmere Shropshire SY12 0LP*.....

hereby apply for an Order under Section 53 (2) of the Wildlife and Countryside Act 1981 modifying the definitive map and statement for the area by **adding** the following right of way

Parish... MUNSLON .....

Status: ~~Byway Open to All Traffic/Restricted Byway/Bridleway/Footpath\*~~

\* delete as appropriate

From Southern end of bridleway Sid Ref 5231 8800

To Munslow Grid Ref 5232 8793 ..... (Location of right of way)

as shown on the map accompanying this application.

(A map must be supplied with a scale of at least of 1:25,000)

I/We attach the following documentary evidence including evidence of use statements, in support of this application:

.....  
.....  
.....  
.....  
.....

Dated 22<sup>nd</sup> October 2022

Signed Anzela Williams ..... PRINT  
NAME ANZELA WILLIAMS .....

**Data Protection: Please note that this information may be open to public**

## WILDLIFE AND COUNTRYSIDE ACT 1981

APPLICATION FOR DEFINITIVE MAP MODIFICATION ORDERDEFINITIVE MAP OF RIGHTS OF WAY FOR SHROPSHIRE

To: The Outdoor Recreation Manager  
Outdoor Recreation  
Shropshire Council  
Shirehall  
Abbey Foregate  
Shrewsbury  
SY2 6ND

*British Horse Society*  
I/we Mrs Angela Williams on behalf of the (Name of Applicant)  
of Seven Sisters House, The Cross (Address of Applicant)  
Alesmere, Shropshire SY12 0LP

hereby apply for an Order under Section 53 (2) of the Wildlife and Countryside Act 1981 modifying the definitive map and statement for the area by **upgrading** the following right of way

Parish Munstow  
Status: ~~Restricted Byway/Bridleway~~/Footpath   
No. (if known) 0546/42/2, 0546/42/1, 0546/7/1

to a ~~Byway Open to All Traffic/Bridleway~~/Footpath\*  
appropriate \* delete as

From Upper Millichope Grid Ref 52188924  
To North end of bridleway Grid Ref 52298852 (Location of right of way)

as shown on the map accompanying this application.  
(A map must be supplied with a scale of at least of 1:25,000)

I/we  attach the following documentary evidence ~~including evidence of use statements~~, in support of this application:

Dated 22<sup>nd</sup> October 2022

Signed Angela Williams PRINT  
NAME ANGELA WILLIAMS

Data Protection: Please note that this information may be open to public examination

Our Path Reference: SHR-0157

Parish: Munslow Grid Reference: SO522885

## Application Details

### Map of Path:

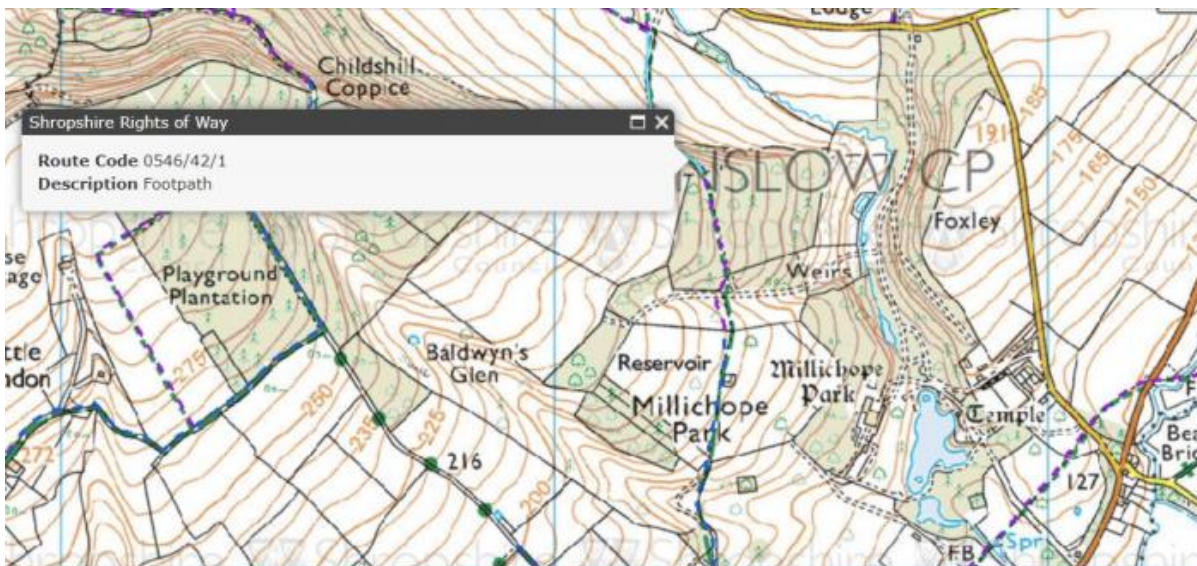
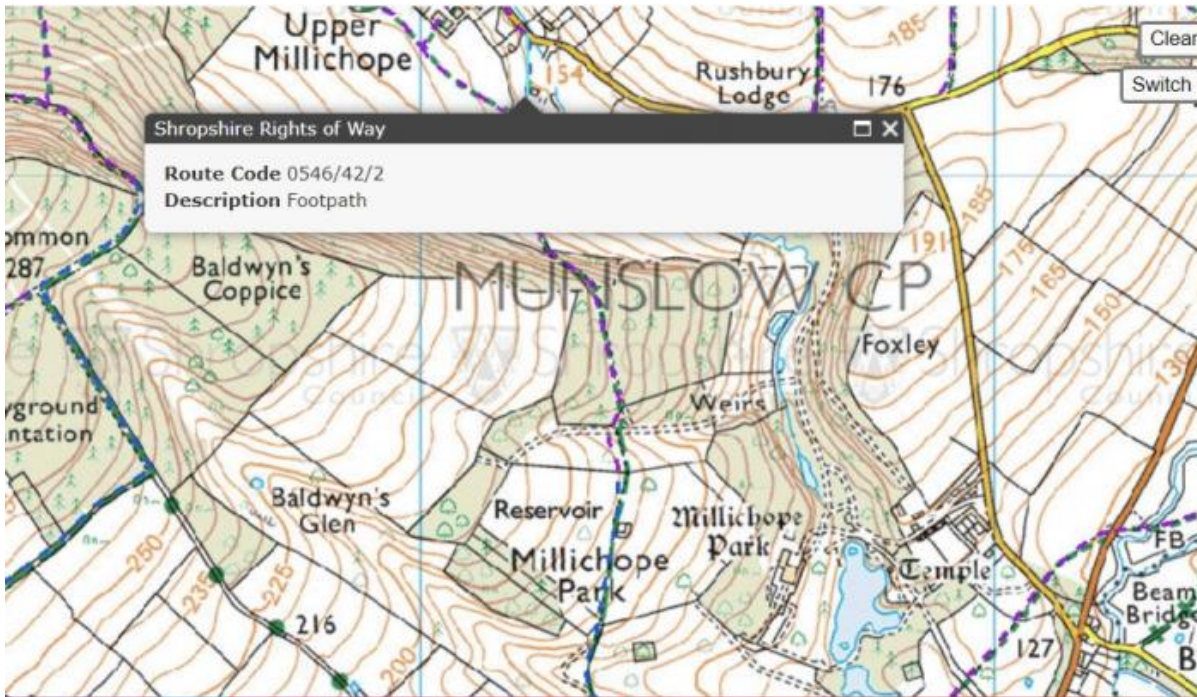
Claimed route is shown by a red dashed line.

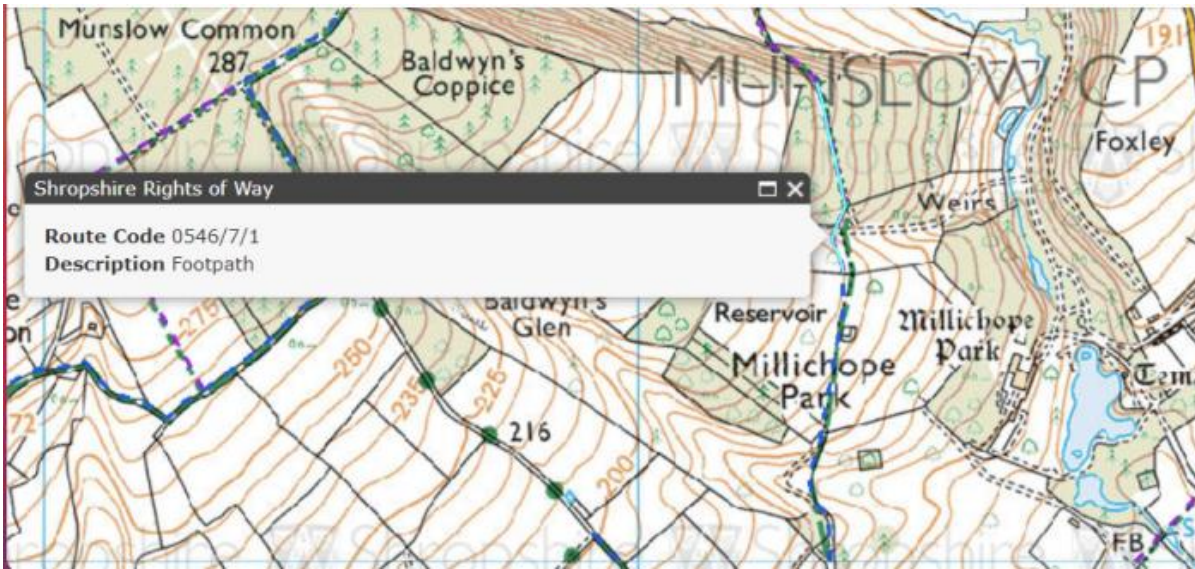


Claimed Route From Munslow to Upper Millichope showing part of it as a Bridleway.

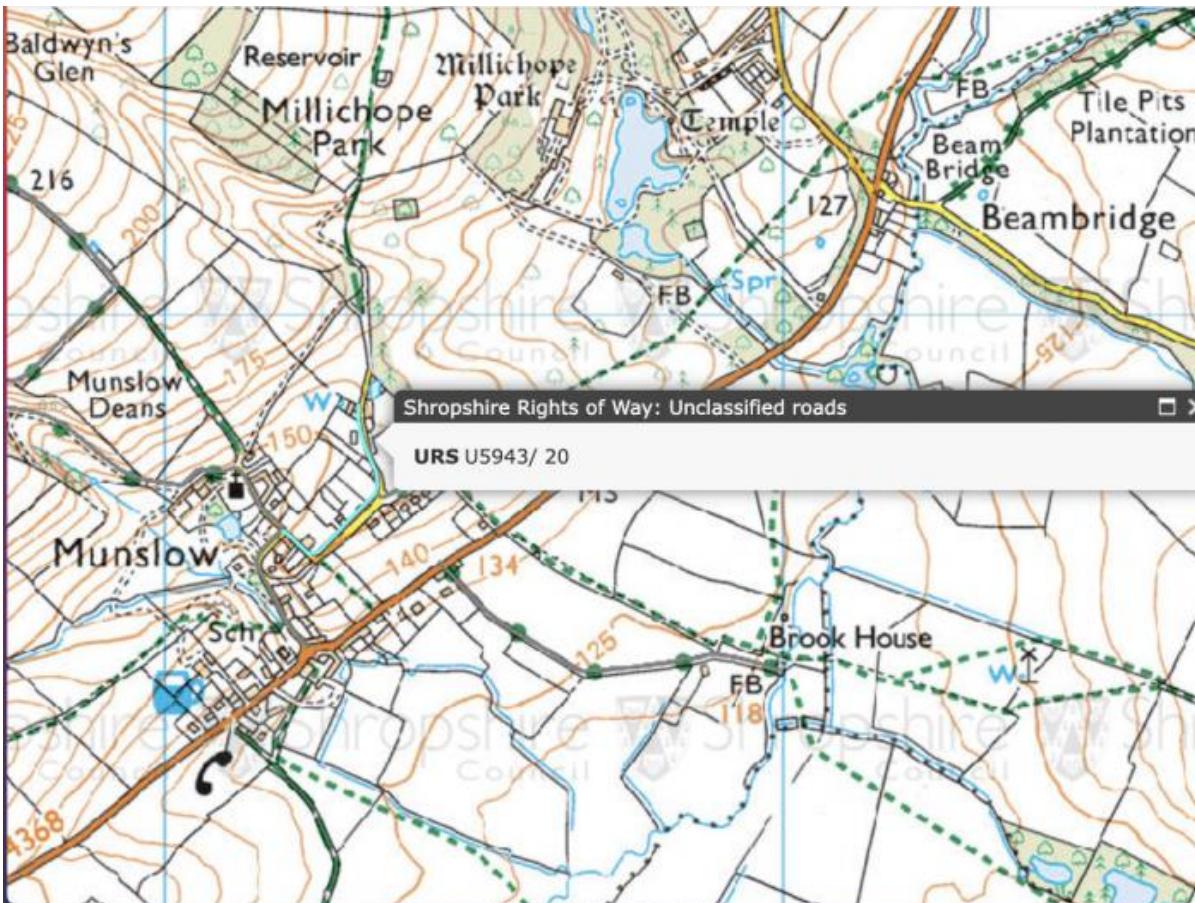


Route is made up with a number of definitive footpaths.





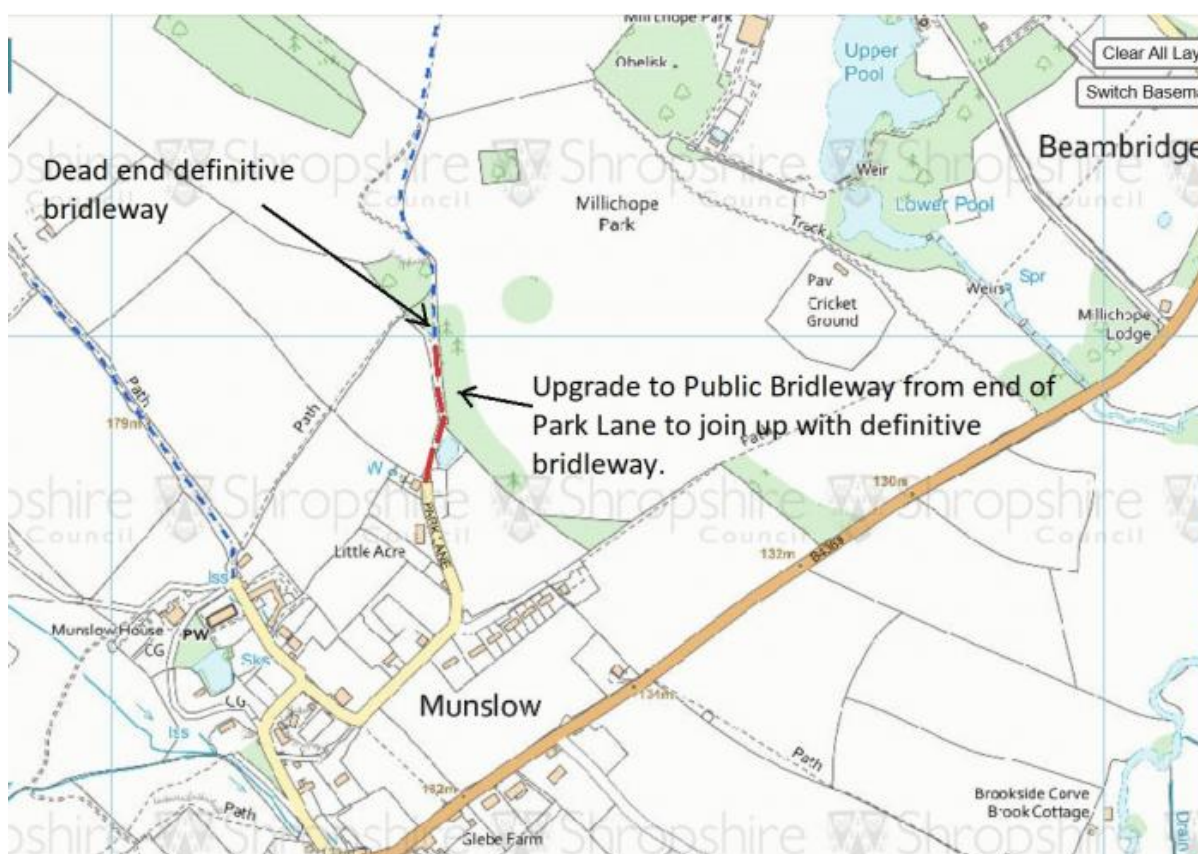
Route leaves Munslow as an unclassified county road.



The unclassified county road is known as Park Lane and is on the List of Streets.

U5942/ 10		HOLLOWAY FARM LANE
U5943/ 10		PARK LANE MUNSLOW VILLAGE
U5943/ 20	PARK LANE	PARK LANE
U5944/ 05		NTR PAST CHURCH MUNSLOW, 30MPH SECTION
U5944/ 10		NTR PAST CHURCH MUNSLOW, 60MPH SECTION
U5945/ 10	GREENYARD COTTAGES	GREENYARD COTTAGES
U5946/ 11		ASTON MUNSLOW TO NTR LITTLE LONDON URE
U5946/ 20		NTR LITTLE LONDON ASTON MUNSLOW, 60MPH
U5947/ 10		NTR ASTON MUNSLOW
U5948/ 10		SWAN P.H.AST/MUNSLOW

There is a length of route with no status lying between the end of Park Lane and the beginning of the brideway. This should become a definitive brideway.



### Description of Path:

Path starts at Munslow Village SO52188924 and ends at Upper Millichope SO52328793

Way leaves Munslow as a metalled road known as Park Lane. This leads to an unmetalled road enjoying the same width with a field gate. This lane follows the boundary wall of Millichope Park which is on the right with mature trees on the left. Passing through another gate the claimed route enters a grass field. The definitive line of the brideway is shown following a depression against the park wall, however a well defined track bearing right provides easier going. This track rises upwards and passes through another gate giving access to Millichope Parkland. There is no well defined way here but going straight across the parkland with views of Millichope Hall on the right a stile provides walkers with access to woodland. Continuing in the same direction a stoned track is reached. Following this track one bears left on a right bend. The route descends down Mousetree Bank and enters an open field at the bottom via a gateway. Ahead is Upper Millichope. Footpath 0546/42/2 is obstructed.



### **Current Recorded Status:**

Path is recorded on the Definitive Map

Part of the path is recorded as Footpath on the Definitive Map.

Path is not recorded on the List of Streets.

Part of the path is recorded on the List of Streets.

**Status being applied for:** Bridleway

### **Notes:**

Part of the path is believed to be obstructed.

---

**Our Path Reference: SHR-0157      Grid Reference: SO522885** Path starts at Munslow Village SO52188924 and ends at Upper Millichope SO52328793

## **Documentary Evidence**

### **Evidence from Maps:**

#### **OS One Inch Ordnance Survey Maps - One-inch England and Wales**

Shown as a road to Millichope Park then continues as a double dotted route.

#### **Ordnance Survey Maps - 25 inch England and Wales**

Leaves Munslow as an enclosed track, then proceeds to Upper Millichope as a double hatched way. BR is shown along route in three different places in the 1903 edition.

#### **OS Six Inch Ordnance Survey Maps - Six-inch England and Wales**

Shows route through from Munslow to Upper Millichope. Way is annotated with BR in Millichope Parkland.

#### **Ordnance Survey, 1:25,000 maps of Great Britain**

Shows route throughout. Annotated with BR in Millichope Parkland.

#### **Bartholomew's Half Inch to the Mile Maps of England and Wales**

Shown as an inferior road unsuitable for cyclists from Munslow to Upper Millichope.

## **Primary Evidence:**

### **Inland Revenue Valuation Records - Finance (1908-10) Act 1910**

The Finance Act Map shows the path from Munslow to the beginning of Millichope Park clearly excluded from adjoining hereditaments which is good evidence that the path was considered a public road.

### **Tithe Records**

The Tithe Map and Apportionment show the position of John Hall's house and the location of Lowell's Meadow. These were described in the Endows Journal to indicate the position of the footpaths proposed to be altered. The Tithe Map of Upper Millichope depicts the way past Massey Farm in a similar manner to other roads in the vicinity.

## **Other Evidence:**

### **Definitive Map Records**

Parish claim of 1950 describes claimed route as BR6 and FP7. Eaton under Haywood Parish claim of 1950 describes claimed route as FP 42. It is described as leaving Upper Millichope via a short open lane to the right of Massey Farm. It travels through a field gate and two wicket gates to reach Millichope Park. It follows the same line as the claimed route entering a lane to reach Munslow. Recorded as regularly used in the past and today ie in 1950.

### **Quarter Session Records**

In June 1842 it was proposed to alter a number of footpaths in the Munslow area. These changes were advertised in the Eddows Journal and were to go before the Justices at the Quarter Sessions held in Shrewsbury. The first described a footpath leading from Thonglands and ending opposite a cottage occupied by John Hall in Munslow Village.. The last footpath described in the newspaper notice ran from a field called Lowdales and entered a Public Bridle and Footway from Munslow to Upper Millichope. Both the cottage and field have been identified on the Tithe Map of 1843. Due to a successful appeal by Richard Powell Rector of Munslow these proceedings were never heard at the Quarter Sessions and the plan outlining these proposals was not kept. The Rector also referred to the Public Bridle Road from Munslow to Upper Millichope.

### **Further Evidence**

Photographs of claimed route through Millichope Park to Upper Millichope.

## **Summary and Statement of Reasons:**

Quote from Andrews -v- Secretary of State 2015 paragraph 44

“ In an era before the car and when carriages and carts were expensive, public rights of way on foot and horseback were as important for the public in getting around in the local area as were the public carriageways for vehicular traffic”.....” Public rights of way (on foot and on horseback) were of major importance for the public who used them”

This route is shown on maps from 1813 onwards. It is described as a public bridle and footway in Eddows Journal in 1842. This description was not challenged but the proposed footpath diversions were strongly opposed by the Munslow vicar who intervened to prevent any alteration to their existing line. The proposed footpath to be diverted ran

“ into a certain Public Bridle and Footway from the Village of Munslow aforesaid to Upper Millichope.”

The claimed bridle road gave the shortest line of travel between the two communities of Munslow and Upper Millichope and would have been regarded of considerable importance.

The parish claims of the early 1950's record a footpath and bridle road, regularly used in the past and within living memory. No stiles were recorded. Instead there were wicket and field gates.

The 25 inch Ordnance Survey maps record a BR in three separate places, one on the enclosed track near Park Lane, one in Millichope Park and a third at the end of Millichope Park before Mousetree Bank.

## **OS One Inch Ordnance Survey Maps - One-inch England and Wales**

*Ordnance Survey. One-inch to the mile, Revised New Series, Sheet 166, 1899*

Shown as a road with two solid lines to Millichope Park. Remainder of route double dotted to Upper Millichope.



OS Old Series First Edition, 1813

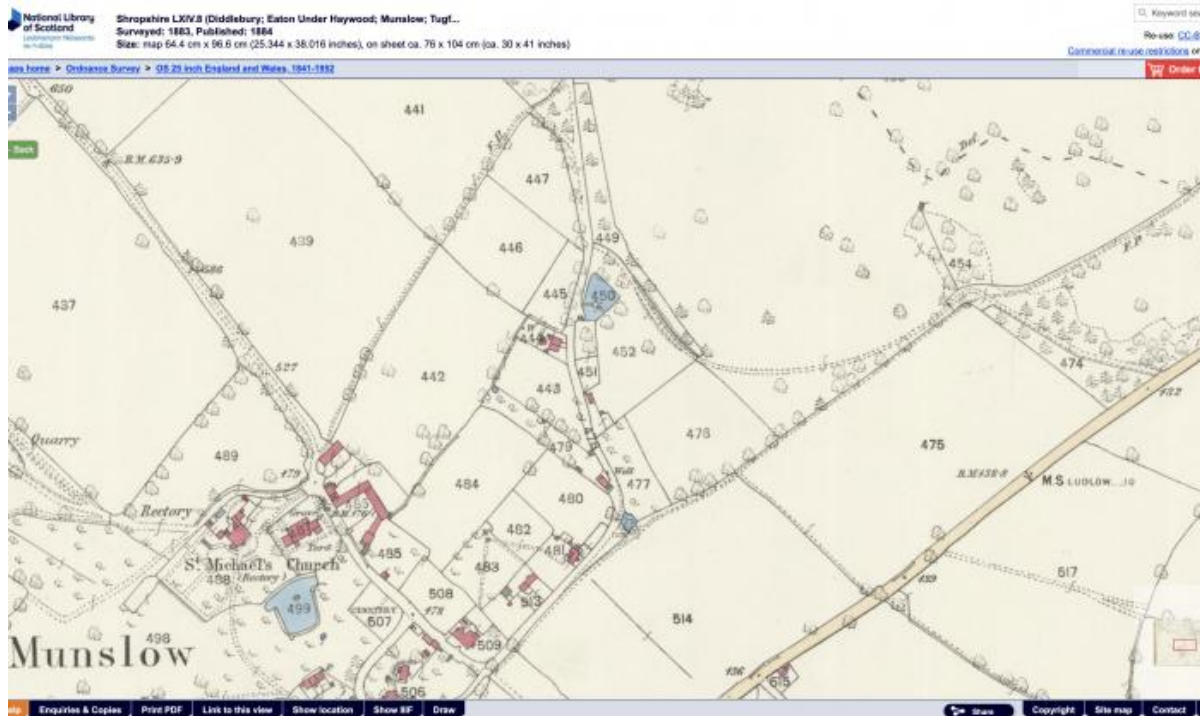
Route clearly shown from Munslow to Upper Millichope.



## Ordnance Survey Maps - 25 inch England and Wales

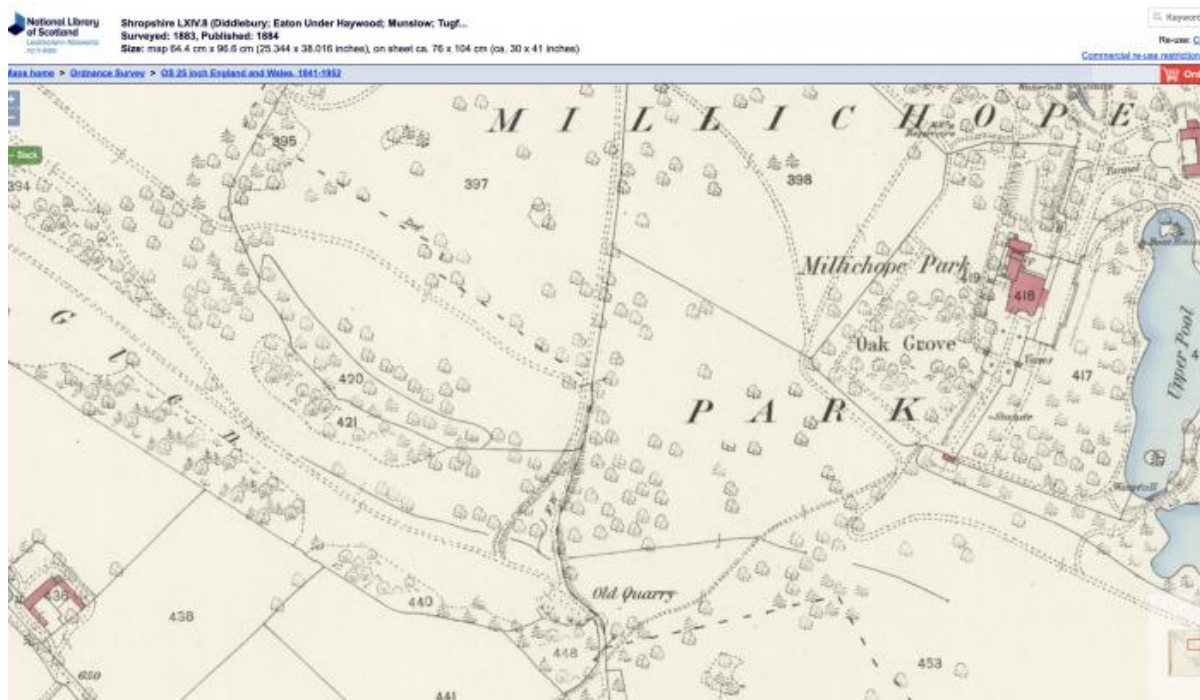
*Ordnance Survey 25 inch, LX1V.8, 1884*

Shown as an enclosed track along park boundary wall.



*Ordnance Survey 25 inch, LX1V.8, 1884*

Enclosed track to Old Quarry then as a double hatched way through Millichope Parkland.



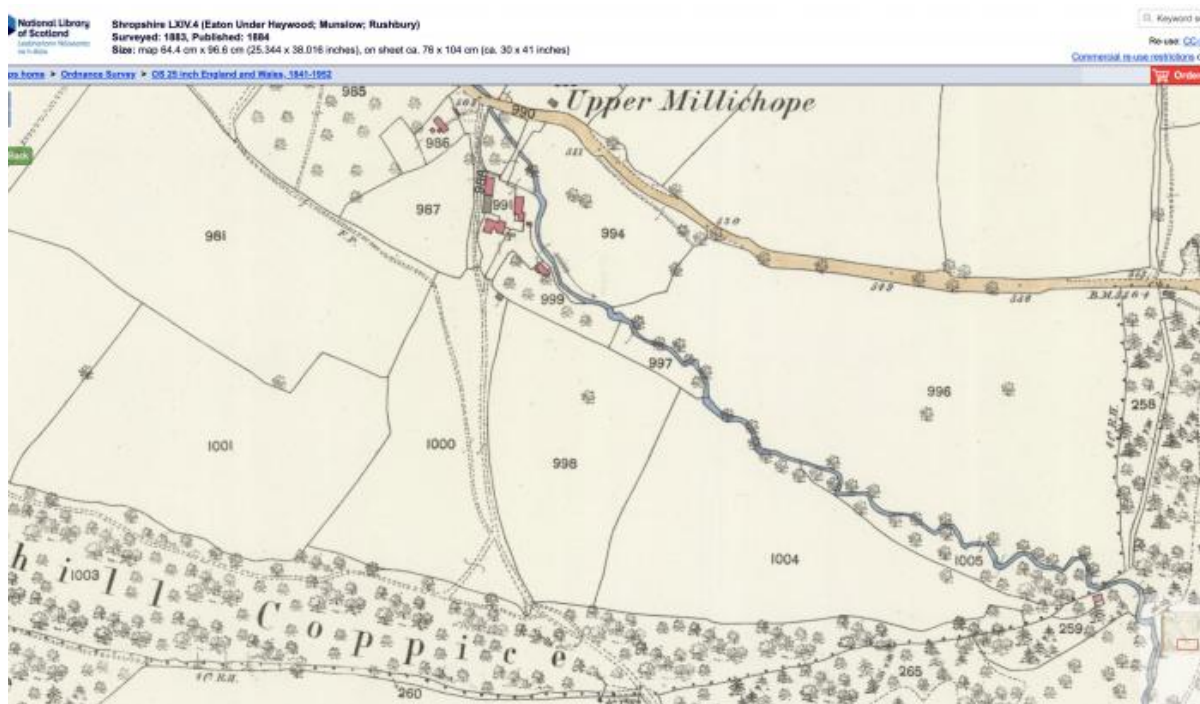
Ordnance Survey 25 inch, LX1V.8, 1884

Route continues as a double hatched way.



Ordnance Survey 25 inch, LX1V.4, 1884

Continues as double hatched way with a parcel No 988 in the last section before meeting road.



OS County Series, 1883-1884  
Parcel No 988 clearly shown.

Username

Password

Login

[forgot username?](#) [forgot password?](#)

[FAQ](#)

[prices](#)

[subscribe](#)

[your cart \(0\)](#)

[contact us](#)

Use of this map viewer is made available solely for non-commercial purposes



### Available Maps

All Map Types

OS County Series:  
SHROPSHIRE  
1883-1884 1:2,500



[Enlarge View](#)  
[Add to Cart](#)

OS County Series:  
SHROPSHIRE  
1890-1891 1:10,560



[Enlarge View](#)  
[Add to Cart](#)

OS County Series:  
SHROPSHIRE  
1903 1:10,560



[Enlarge View](#)  
[Add to Cart](#)

OS County Series:  
SHROPSHIRE  
1903 1:2,500



[Enlarge View](#)  
[Add to Cart](#)

OS County Series:  
SHROPSHIRE  
1953 1:10,560

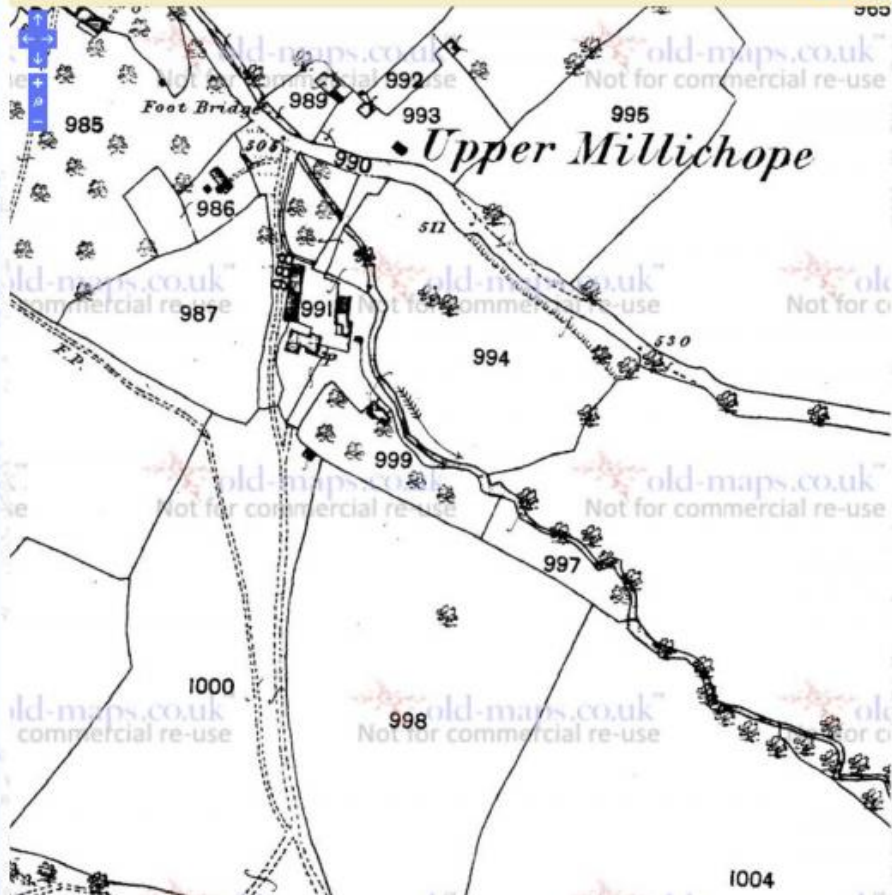


[Enlarge View](#)  
[Add to Cart](#)

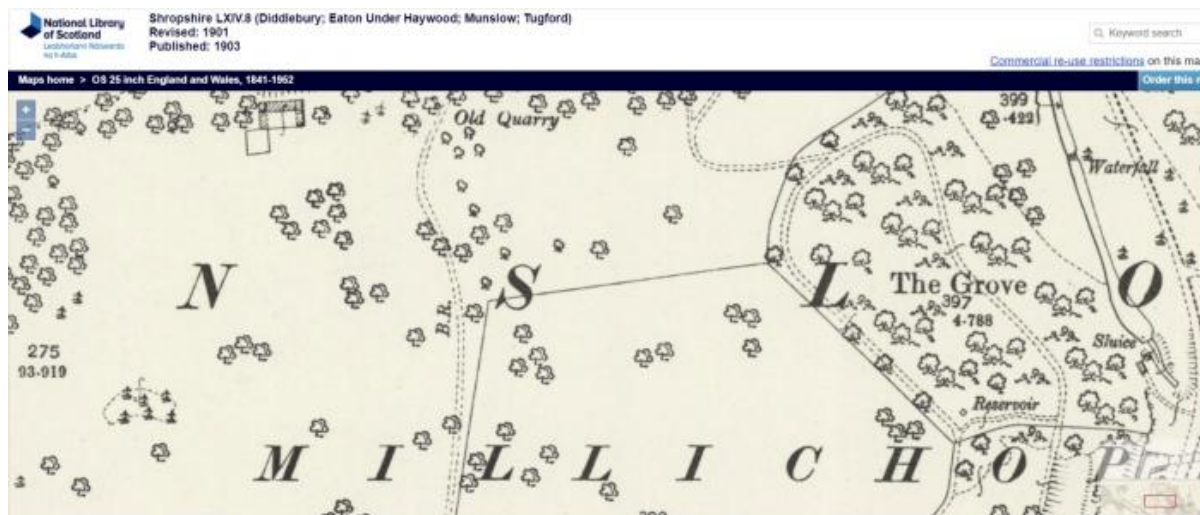
OS Plan  
1954-1983 1:10,560



[Enlarge View](#)  
[Add to Cart](#)



Ordnance Survey 25 inch, LX1V.8, 1903  
Shows BR on claimed route in Millichope Park.



Ordnance Survey 25 inch, LX1V.8, 1903  
Shows BR on enclosed track near Park Lane.

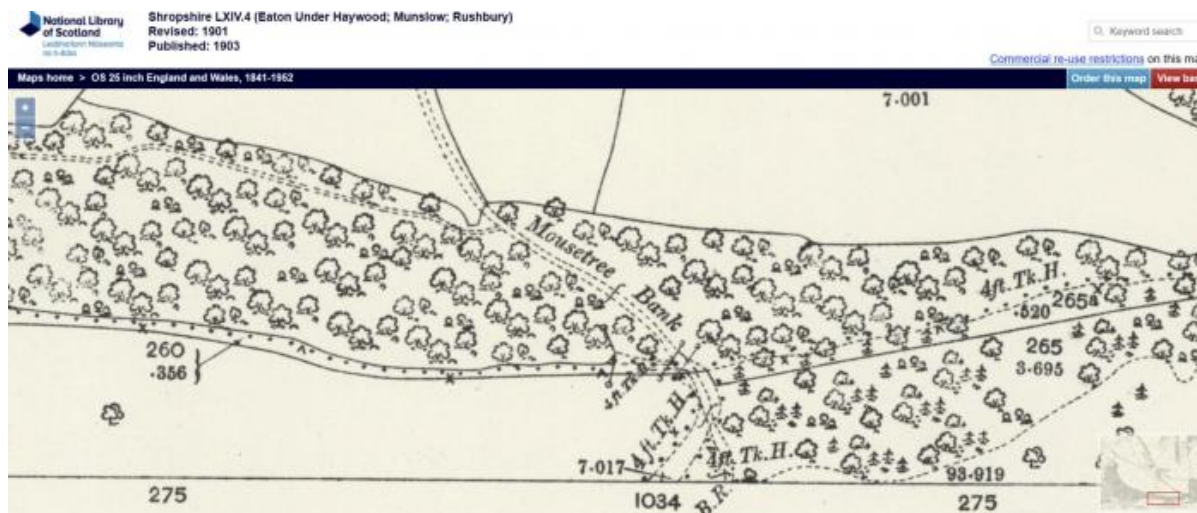


Ordnance Survey 25 inch, LX1V.8, 1903  
Enlarged view of enclosed track near Park Lane.





Ordnance Survey 25 inch, LX1V.4, 1903  
Shows BR on route approaching Mousetree Bank.



### OS Six Inch Ordnance Survey Maps - Six-inch England and Wales

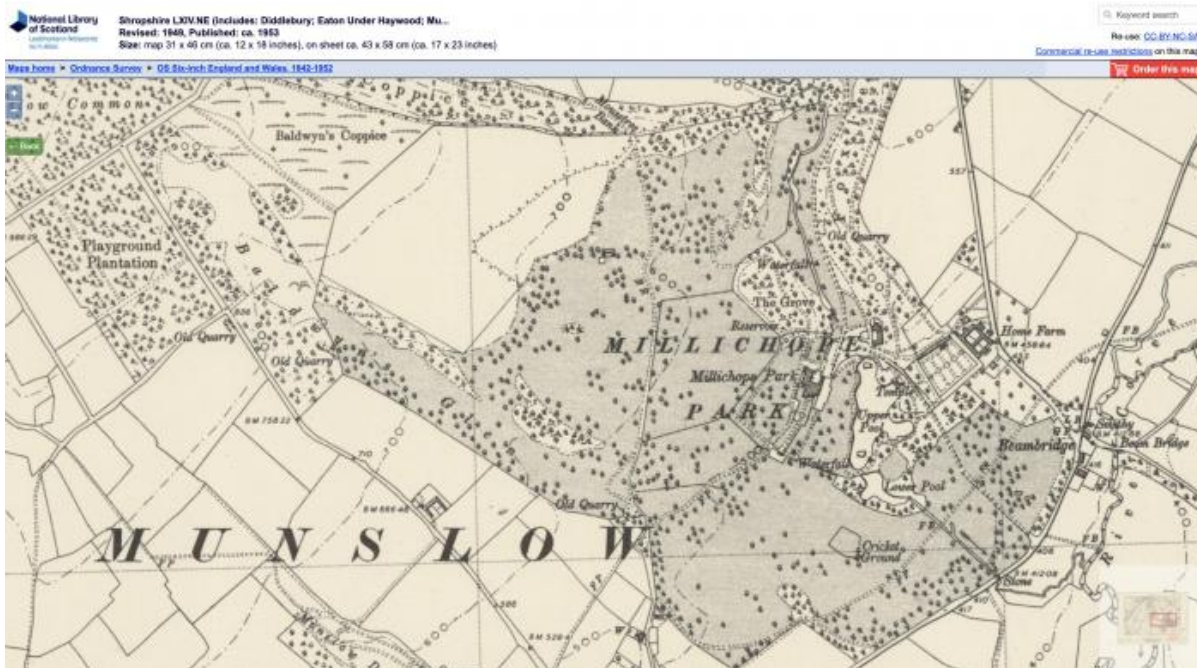
Ordnance Survey six inch, LX1V.NE, 1903

Shows BR in Millichope Parkland.



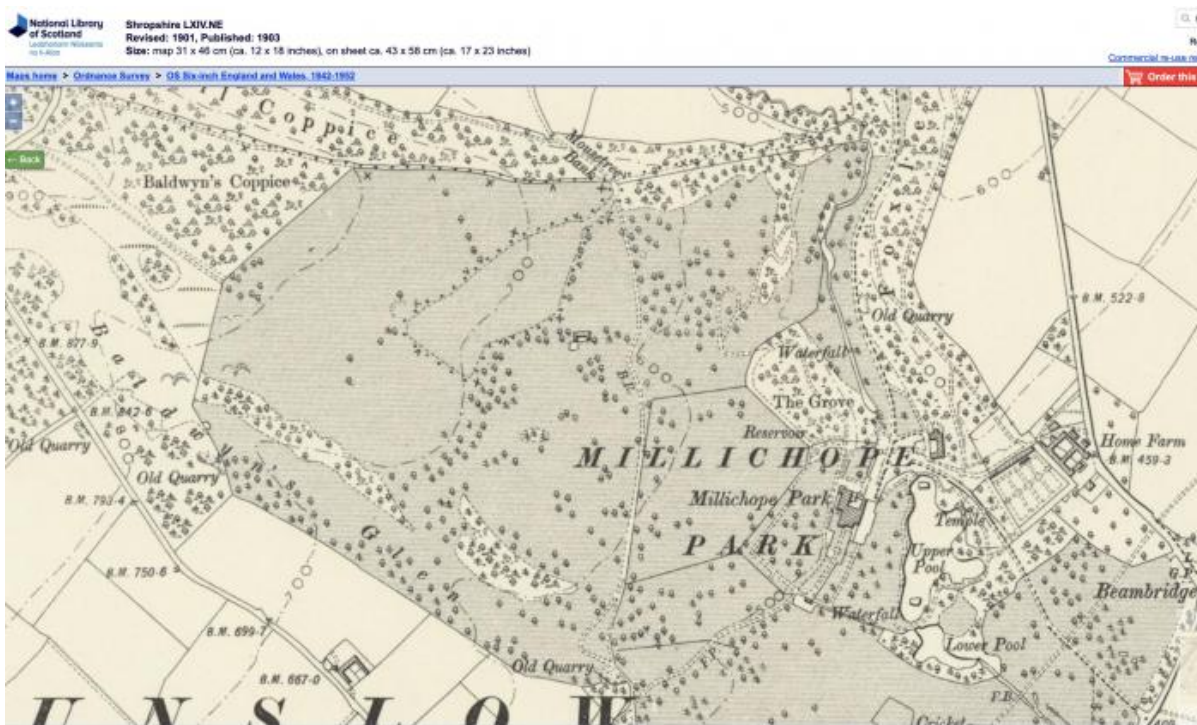
Ordnance Survey six inch, LX1V.NE, 1953

Shows BR in Millichope Parkland.



Ordnance Survey six inch, LXIV.NE, 1903

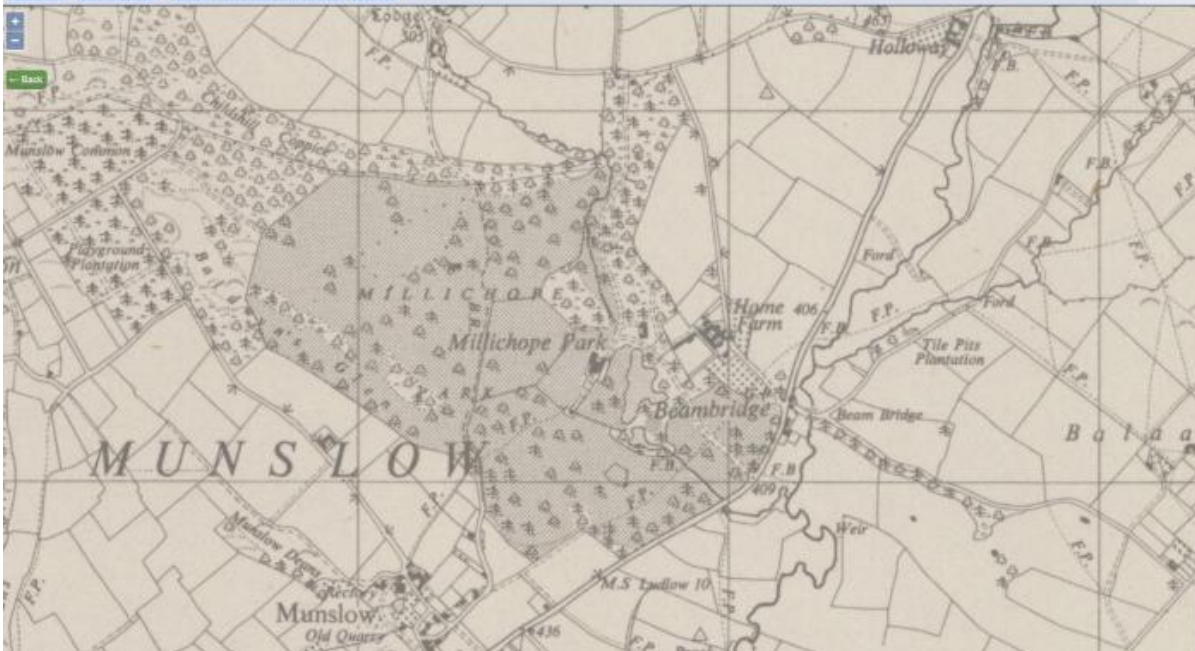
BR in Millichope Parkland.



**Ordnance Survey, 1:25,000 maps of Great Britain**

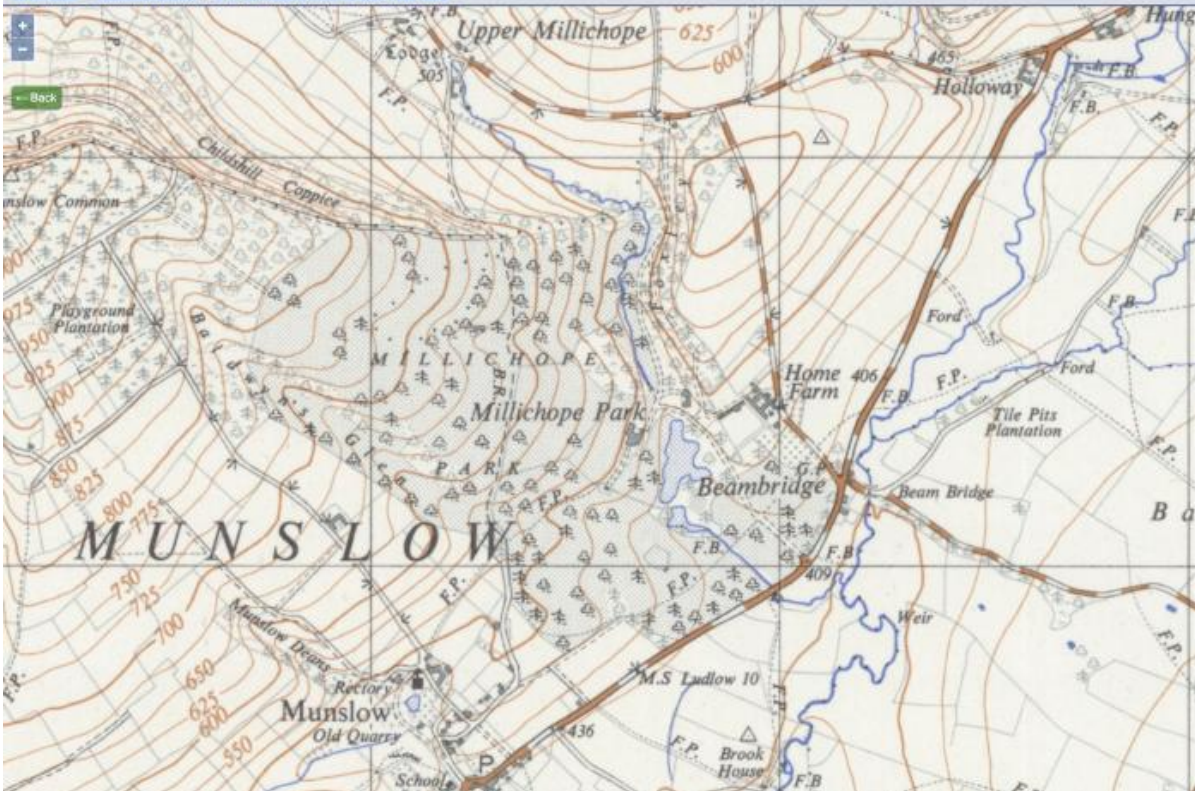
Ordnance Survey 1:25000, 1950

Annotated with BR in Millichope Parkland. Shows route from Munslow to Upper Millichope.



Ordnance Survey 1:25000, 32/58A, 1950

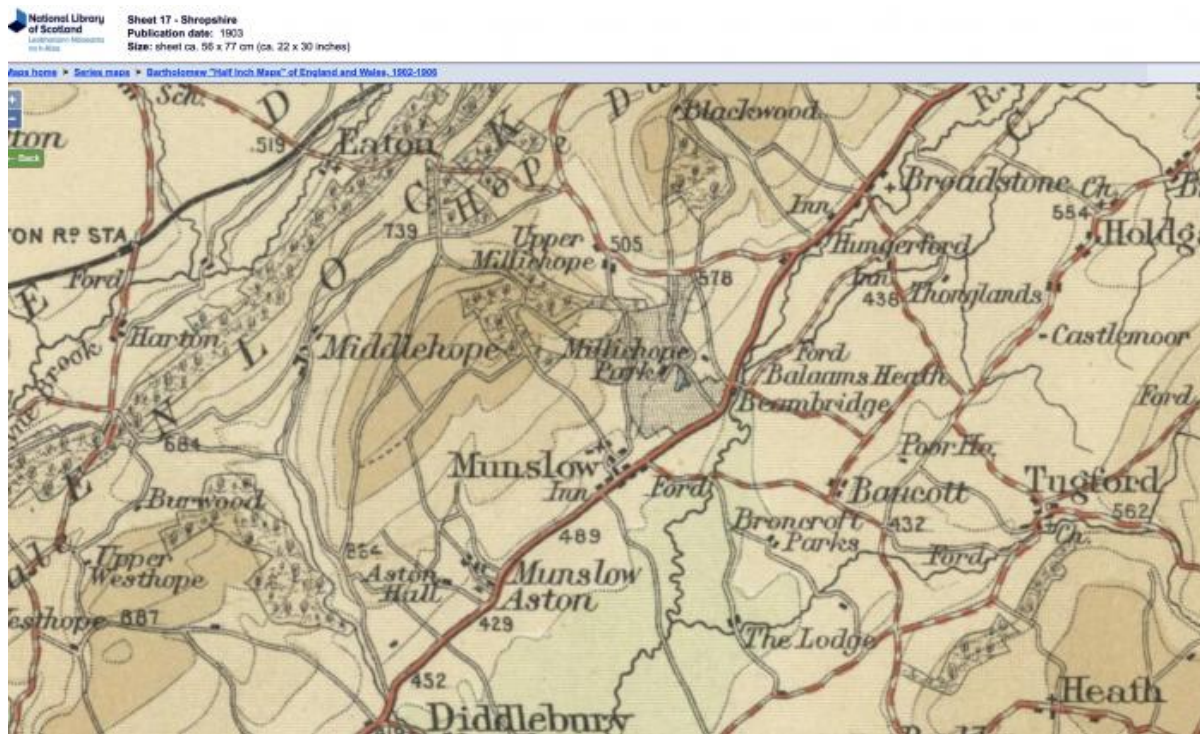
BR in Parkland.



**Bartholomew's Half Inch to the Mile Maps of England and Wales**

*Bartholomew Half Inch, Sheet 17, 1903*

Shown as an inferior road from Munslow to Upper Millichope.



**Inland Revenue Valuation Records - Finance (1908-10) Act 1910**

*IR132/4/770, Shropshire LX1V.8, 1910*

Road to Millichope Park from Munslow is excluded from valuation.



IR132/4/770, Shropshire LX1V.8, 1910

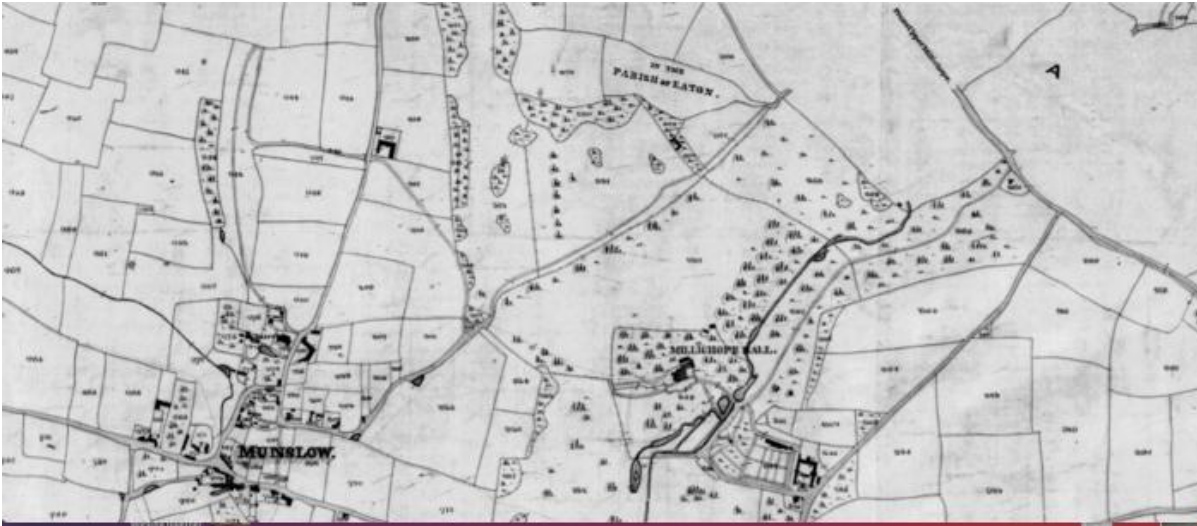
Enlarged View.



## Tithe Records

### Tithe Map

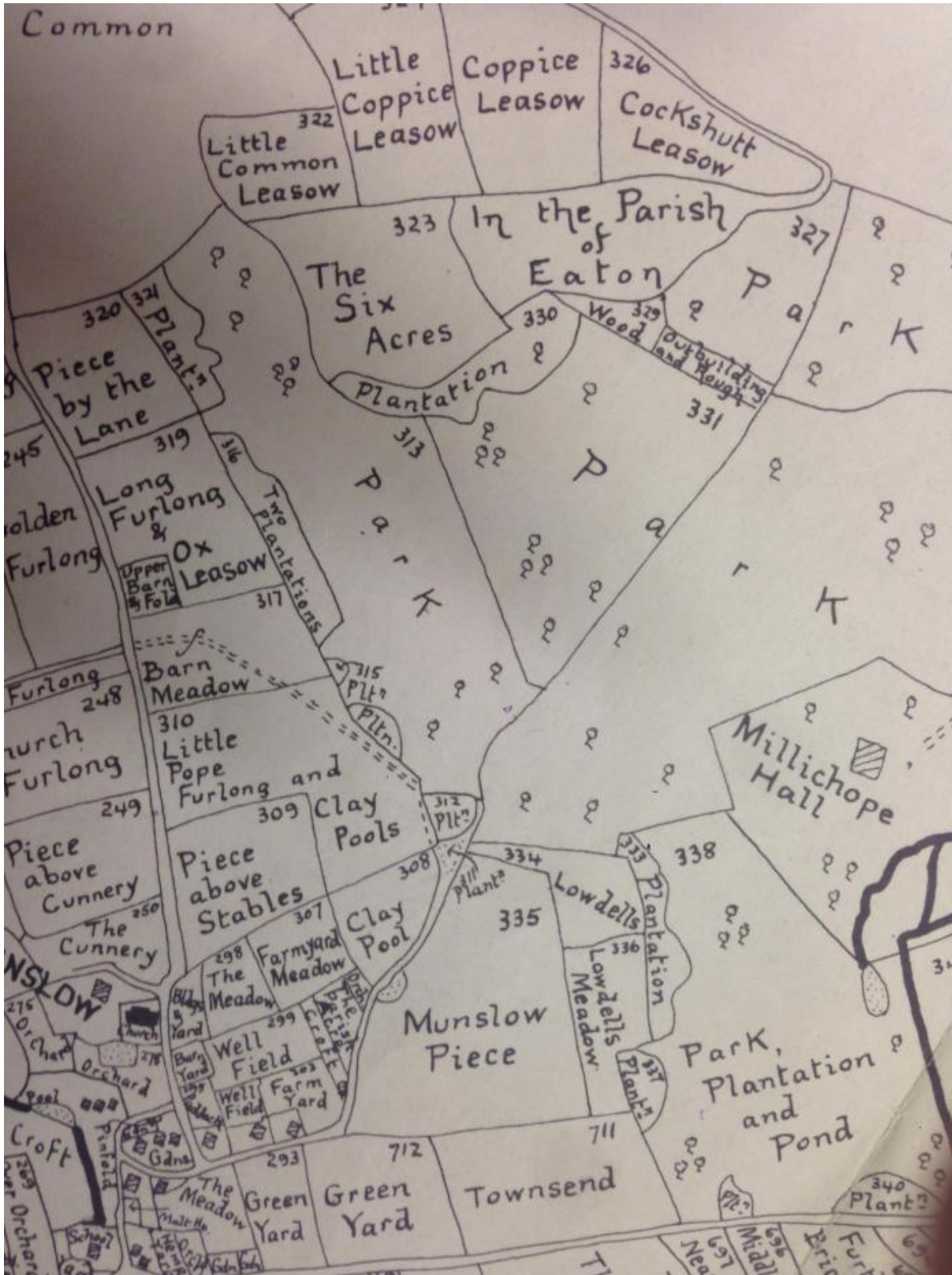
Shows claimed route leaving Munslow, crossing Millichope Park to Parish Boundary.



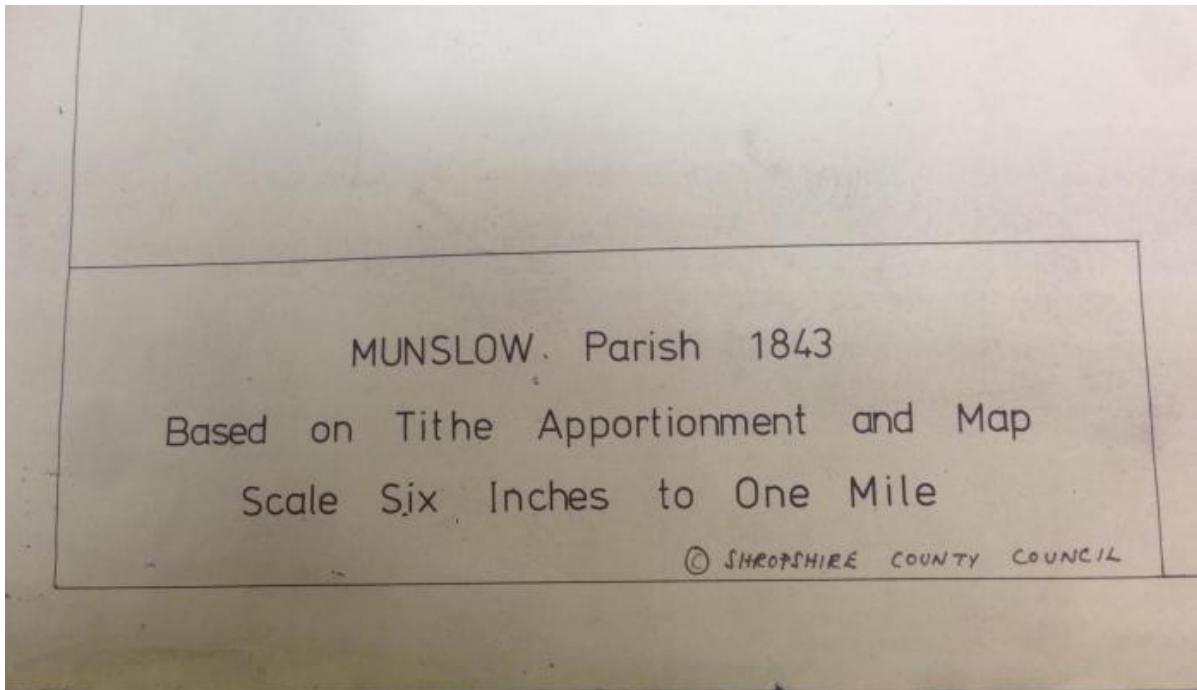
Tithe Map of Upper Millichope showing road past Massey Farm lying between numbers 756 and 755 and 754.

Copy of Tithe with Field Names, 1843

Shows position of Lowdells Meadow and Lowdells, fields described in Eddows Journal proposing to close the footpath crossing them which ran into the Public Bridle Road and Footpath running between Munslow and Upper Millichope.



*Tithe Map with Field Names, 1843*



*Tithe Map,, IR29/29/229, 1843*

Close up of Munslow showing the position of John Hall's House.





## Tithe Transcript, 1843

Landowner » Tithe Records » Full

Landowner	The Reverend Robert Norgrove Pemberton
Occupier	John Hall
Parish	Munslow
County	Shropshire
Original Date	31st December 1841
Description of Land	House & Garden
Quantities in Statute Measure	0,1,18
Plot	302
Reference	IR 29/29/229
Remarks	Code Descriptions ▾










## Tithe Apportionment, IR29/29/229, 1843

	741	The Lockings	Pasture	10	30	10	A
	743	6 ay fields	do	7	10	12 2	A
	747	C. & S. Pasture	do	12	1 10	17 10	A
	748	Lower early top mow	Meadow	4	1 15	1 5 3	A
	749	Upper do	Arable	9	2 5	3 5 2	A
	751	Little Meadow by road	Pasture	1	2 35	3 5	A
	754	Grass Pasture	Pasture	2	2 14	2 9	A
	766	Stanger	Meadow	7	3 37	1 14 4	A
	767	Cow Pasture	Pasture	10	3 5	17 6	A
				265	1 2	53 13 5	
Hall John	302	Grass & Garden	Homestead		1 15	6	A
	303	Part of Lawn yard	Pasture	1	1 5	3 1	A
				1	1 33	4	
Kenny Samuel	345	Collage & Garden			1 2		
Munslow Townsh.	305	Quarry	Woods			35	
Mudsh Wm & B. Esq	374	Part of welling & Garden			3 22		
Milchhope Thomas	665	Collage & Garden					

 Piece 29 Sub-Piece 229 Image 121 < >

**Definitive Map Records**

*Munslow Parish Claim, 1950*

Claimed route is 6BR and FP7.



*Munslow Parish Claim, 1950*

Describes Bridleway as 6BR and Footpath 7 which ends at Parish Boundary but is used to Upper Millichope.

COUNTY OF SALOP.

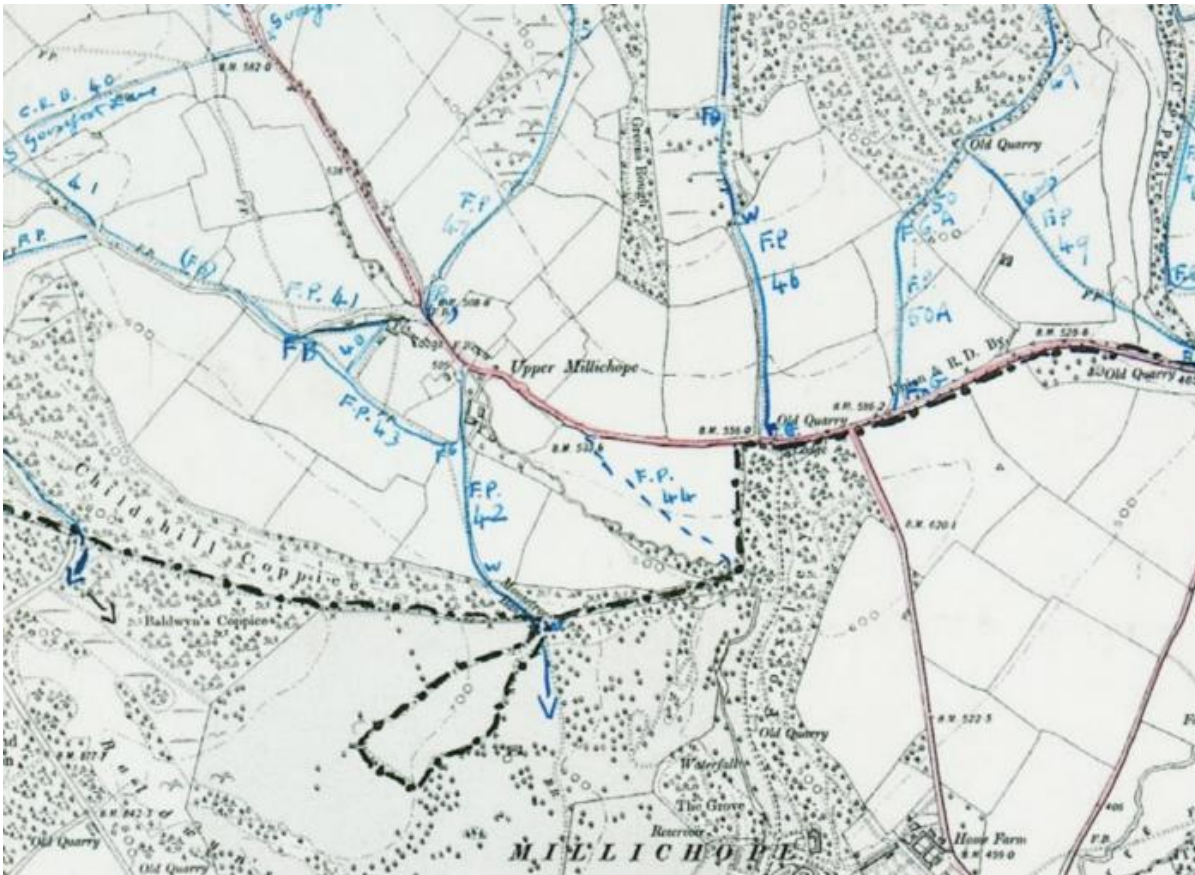
Parish Munslow

National Parks and Access to the Countryside Act, 1949—Survey of Rights of Way.  
Schedule to accompany Map.

Serial No. (Col. 1)	Status of Path (Col. 2)	Description of Path (Col. 3)	Reasons for Statement that path is public (Col. 4)	Date of Survey (Col. 5)	Surveyed by (Col. 6)
(1) ✓	Bridle road	Stony lane - sharply sunk & blocked with steep rock slabs & hedged with brambles	Very old V.L.U.		
(2) ✓	Public Road	narrow metalled lane	is very old	Nov/50	
(3) ✓	" "	continuation of (2) (24)			
(4) ✓	Bridle Road	from Junction with (3) to boundary of parish. Turf-cut believed metalled under.	Very old V.L.U. boggy & blocked with fallen trees & stumps		
(5)	footpath DMFT	never used overgrown with brambles & nettles. Leads to an iron gate and post which has been locked for two years beginning at church.	old N.U.		
(6) ✓	Bridle Road	starts at gate at end of lane through 2 field gates to farm buildings - then turns into	old & used		
(7) ✓	Footpath	starting at farm buildings finishing at parish boundary	good used to Upper Millichope V.L.U.		

No 6 Bridle Road Starts at gate at end of lane through two field gates on to farm buildings then turns into Number 7 Footpath. Starting at farm buildings finishing at parish boundary. The bridle road is old and used, the footpath is good and used to Upper Millichope.

Eaton under Haywood Parish Claim Map, 1950  
Claimed route is Footpath No 42.



Eaton under Haywood Parish Claim, 1950

COUNTY OF SALOP.

Parish Eaton under Haywood

National Parks and Access to the Countryside Act, 1949—Survey of Rights of Way.  
Schedule to accompany Map.

Serial No. (Col. 1)	Status of Path (Col. 2)	Description of Path (Col. 3)	Reasons for Statement that path is public (Col. 4)	Date of Survey (Col. 5)	Surveyed by (Col. 6)
41-A ✓	C.R.P. & F.P.	When reaching Gorsefoot Lane (in 41-B) then left along lane for a short distance then turned up 'side' to top of 'Spillar' cill. Road above (possibly) cut up & made almost impassable by 'loam' - also overgrown at places. At top the path was quite good. No. 40, into Gorsefoot Lane for Eaton under Haywood etc.	Regularly used throughout living memory, & also today. Marked on Tipton map, 1850. & but in parts almost impassable today.	Jan 2 1950.	Vernant Bayley L H Hayward Weswood Hall. (Marked on Agostini's Sketch map)
41-B ✓	Foot Path.	From 41-A, a F.P. runs near corner of a small wood, & across Little Farm Spillar on to 41-C. (which is a F.P. to & Westmore, etc).	Regularly used throughout living memory - also today.	Autumn 1950	Vernant Bayley.
41-C ✓	Foot path.	From S.E. of Westmore & towards Little Farm - also towards Westmore & short piece of this in Eaton under Haywood Pk. - then off into the Meadows.	Regularly used throughout living memory - also today.	Autumn 1950.	Vernant Bayley.
41-D ✓	Foot path.	From Gorsefoot Lane to Little Spillar, turning round to join 41-C.	" " " "	Autumn 1950.	Vernant Bayley.
41-E ✓	Foot path.	F.P. from Gorsefoot Lane to marked only, crossing No. 45.	was formerly used, but to be invisible, being overgrown.	1950.	marked on a sketch map by Roger Bury.
42 ✓	Foot path.	Up short green lane (at Upper Millichope) to right of Massey Farm. F.G. into field. Up field by wicket into wood. Wicket at top of wood on parish boundary. Footpath continues in Munslow parish across Millichope Park to join lane from Munslow.	Regularly used throughout living memory. Regularly used today.	1950.	Vernant Bayley L H Hayward.

Eaton under Haywood Parish Claim enlarged, 1950

42 ✓	Foot path.	Up short green lane (at Upper Millichope) to right of Massey Farm. F.G. into field. Up field by wicket into wood. Wicket at top of wood on parish boundary. Footpath continues in Munslow parish across Millichope Park to join lane from Munslow.	Regularly used throughout living memory. Regularly used today.	1950.	Vernant Bayley L H Hayward.
------	------------	--	--	-------	--------------------------------

Footpath 42. Up short green lane (at Upper Millichope) to right of Massey Farm. Field gate into field. Up field by wicket into wood. Wicket at top of wood on parish boundary. Footpath continues in Munslow parish across Millichope Park to join lane from Munslow. Regularly used throughout living memory. Regularly used today.

, 1:2500, 1883

Shows open lane at Upper Millichope to right of Massey Farm. (Numbered 988.)

The image is a screenshot of the website [old-maps.co.uk](http://old-maps.co.uk), which is described as "Britain's most comprehensive historical map archive". The page features a navigation bar with links for "FAQ", "prices", "subscribe", "your cart (0)", and "contact us". A login section is visible at the top right, with fields for "Username" and "Password", and a "Login" button. Below the navigation bar, a banner states "Use of this map viewer is made available solely for non-commercial purposes".

The main content area is divided into two sections. On the left, there is a sidebar titled "Available Maps" with a dropdown menu for "All Map Types". Below this, several map entries are listed, each with a thumbnail, a title, and two buttons: "Enlarge View" and "Add to Cart". The entries include:

- OS County Series: SHROPSHIRE 1883-1884 1:2,500
- OS County Series: SHROPSHIRE 1890-1891 1:10,560
- OS County Series: SHROPSHIRE 1903 1:10,560
- OS County Series: SHROPSHIRE 1903 1:2,500
- OS County Series: SHROPSHIRE 1953 1:10,560
- OS Plan 1954-1983 1:10,560

The main map area displays a historical map of Upper Millichope, Shropshire, from 1883. The map shows a network of roads and fields, with a specific lane labeled 988 highlighted. The map includes a scale bar and a north arrow. The text "Upper Millichope" is prominently displayed in the center of the map. The map also shows a "Foot Bridge" and various other landmarks. The map is overlaid with a watermark that reads "old-maps.co.uk Not for commercial re-use".

**Quarter Session Records**

*Eddows Journal, 1842*

Newspaper Article describing proposed footpath alterations in Munslow.

**R SHREWSBURY.**

BY AUCTION,

**SMITH,**

Shrewsbury, on Thursday, the 7th at 4 o'Clock in the Afternoon, will be sold the FREEHOLD FARM, in the Parish of St. Mary, of Shrewsbury, comprising Outbuildings and 117A. 1r. of Meadow, and Pasture Land, of Mr. Thomas Barber, as

of good Quality, and in a good State of Cultivation; the Estate is bounded by the H. W. Powys, Colonel's Estate, and abounds with all sorts of Game, and adjoining Estates being strictly reserved. The above Estate offers an Opportunity to be met with, as he may have a good and abundant Supply of Game. To be had at the Office of Mr. Thomas Barber, where a Map of the

**AT THE RUNNIS, BISHOP'S CASTLE.**

BY AUCTION,

**SMITH,**

Shrewsbury, on Thursday, the 7th at 4 o'Clock in the Afternoon; will be sold

1. A certain Piece of Land, partly Arable, and partly in the Parish of Hyssington, 5r. or thereabouts, lying near the Minsterley and Church, and now in the Occupation of Mr. T. Wardman or Under-tenants.

2. A certain Piece of Land, partly Arable, and partly in the Parish of Hyssington, 5r. or thereabouts, lying near the Minsterley and Church, and now in the Occupation of Mr. T. Wardman or Under-tenants.

**LAND AT THE RUNNIS, BISHOP'S CASTLE.**

OLD BY AUCTION,

**MR. SMITH,**

Shrewsbury, on Thursday, the 7th at 4 o'Clock in the Afternoon;

LOT 1.

A certain Piece of Land, partly Arable, and partly in the Parish of Hyssington, 5r. or thereabouts, lying near the Minsterley and Church, and now in the Occupation of Mr. T. Wardman or Under-tenants.

Fields of Arable, Pasture, and in the Parish of Hyssington, near the Minsterley and Church, containing 3a. 19r. or thereabouts, and the Rights of Common, all Farm.

To be sold by Mr. T. Wardman or Under-tenants.

Arable  
Pasture  
Pasture  
Piece and Arable  
Arable  
Rough  
Pasture  
Pasture  
Coppice  
Pasture  
Pasture  
Pasture  
Pasture  
Pasture  
Arable  
Arable

SHROPSHIRE RECORDS AND RESEARCH

Ref. no. June 8 1842

© Copyright Reserved

Mr. Jones's or Mr. Gifford did not name.  
Mr. Botfield did not name.  
The Horses to be entered, and the Colours of the Riders particularly described for several Races at the Easter Horse Fair.

SHROPSHIRE RECORDS AND RESEARCH  
Ref. no. June 8 1842  
© Copyright Reserved

**NOTICE IS HEREBY GIVEN,** that, on the seventeenth Day of October next, Application will be made to Her Majesty's Justices of the Peace assembled at Quarter Sessions in and for the County of Salop, at Shrewsbury, in the same County, for an order for turning, diverting, and stopping up a certain Portion of a Public Footway, situate partly in the Township of Thonglands, partly in the Township of Hungerford and Millichope, and partly in the Township of Munslow, in the Parish of Munslow, in the said County, leading from the Hamlet of Thonglands, and from Hungerford aforesaid to the Village of Munslow, in the said County, and commencing in a certain Field called the Meadow, in the Occupation of Walter Watkins, and the Property of the Reverend Robert Norgrave Pemberton, Clerk, in the said Township of Thonglands, and ending on the Northern Side of a certain Field called Hill Ridge Green Yard and Hempbutt, also the Property of the said Robert Norgrave Pemberton, and in the Occupation of Edward Edwards, in the said Township of Munslow, nearly opposite to a Cottage in the Occupation of John Hall, and containing in length one thousand five hundred yards and one foot; and for turning, diverting, and stopping up a certain other Public Footway, situate in the Township of Munslow aforesaid, leading out of the said first-mentioned Footway, and commencing near the Centre of a certain Meadow, called Millichope Park Meadow, and leading out of the same Meadow in a Southwardly Direction for the Distance of one hundred and ninety-six Yards, towards the south-eastern Corner of a certain

Pasture, and Arable Land, in a high State of Cultivation, containing 51A. 0r. 10p. be the same less, situate in the Parish of Kinnerley in the County of Salop aforesaid; in the Occupation of Mr. Knight.

This desirable Property is surrounded by Highways, within a Mile and a Half of Lime Mynech Rock, and advantageously situated for being 5 Miles from Oswestry and 13 from Shrewsbury, and adjoins the Estates of the Earl of Bridgewater and Representatives of the late R. Croxon, Esq. late Mr. S. Ward.

The Timber and other Trees to be taken down, and the Valuation.

The Tenant will shew the Property; and Particulars apply either to Mr. SHUKER, of Llansaintffraid; Mr. JOSEPH JONES, solicitor; or to Mr. HILL, Estate-Agent at Oswestry; at whose Office a Map of the Property may be seen.

**EXCELLENT LAND.**

**TO BE SOLD BY AUCTION BY MR. HILL,**

At the Cross Keys Inn, in Llanymynech of Salop, on Tuesday, the 21st Day of July, at Half-past Five o'Clock in the Afternoon, Conditions then to be declared;

**ALL** those two Pieces or Parcels of Land, one a Pasture Land, containing 8A. 2r. 10p. less, situate in the much-admired Vale of Montgomeryshire, adjoining the Turnpike Road thence to Shrewsbury, and within a Quarter of that delightful Village.

This Property is eligible for the Erecting of a Mill, the Neighbourhood being of the highest Quality, and the River Virniew, which is noted for other Fish, runs within fifty Yards of the Property.

To view the Property apply either to Mr. KEMPSTER, Llansaintffraid; or Mr.

At the Cross Keys Inn, in Llanymynech, of Salop, on Tuesday, the 21st Day of July, at Half-past Five o'Clock in the Afternoon, Conditions then to be declared;

**ALL** those two Pieces or Parcels of Land, one a Pasture Land, containing 8A. 2r. 10p. less, situate in the much-admired Vale of Montgomeryshire, adjoining the Turnpike Road thence to Shrewsbury, and within a Quarter of that delightful Village.

This Property is eligible for the Erecting of a Mill, the Neighbourhood being of the highest Quality, and the River Virniew, which is noted for other Fish, runs within fifty Yards of the Property.

To view the Property apply either to Mr. KEMPSTER, Llansaintffraid; or Mr. Gwern-y-Pant; and for further Particulars apply to the Offices of Mr. R. JONES CROXON, Solicitor, Hill, Estate-Agent and Auctioneer, Oswestry.

**MONTGOMERYSHIRE AND MERIONETHSHIRE NORTH WALES.**

**VALUABLE FREEHOLD ESTATE.**  
Residence, Farms, Water Corn Mill, about 700 Acres, with the exclusive Pasturage, &c. over about 450 Acres.

**TO BE SOLD BY AUCTION, MESSRS. FAREBROTHERS**

At Garraway's, in London, on Wednesday, the 1st Day of July, 1842, at 12 o'Clock at Noon.

A Valuable Freehold Estate, consisting of an erected Villa Residence, called Cwrt-y-llan, in the Occupation of John William Astle, with two Farm Houses, a newly-erected Mill, and Dwelling House, called Aberhangel Walk Mill, and Abermynnydd, with Outbuildings and about 700 Acres of Pasture, and Wood Land, besides the Right of Pasturage over upwards of 450 Acres of Land, and a joint Right of Pasturage

Article describing line of Footpath entering Public Bridle Road which ran from Munslow to Upper Millichope.

Slang	Pasture	1	1	39
's Wood	Coppice	4	1	1
Bank	Pasture	1	2	9
	Pasture	2	2	27
Occupation of Mark Preese				
r	Pasture	1	3	34
r	Arable	2	1	3
r	Arable	2	1	24
		30	3	19

rs apply to Mr. T. BURD, Land Agent, near Shrewsbury; or to Mr. How, Shrewsbury, where printed Particulars, with ad on Application.

RESERVED SAL  
OF  
OLD PROP  
in the County of Salop.  
E SOLD BY AUG  
Y MR. PEATI  
the 15th of June, 1842  
itel, Oswestry, at Fiv  
bje to Conditions wh  
t of a Piece or Parce  
ion Meadow," situate  
id bounded on the No  
enhin towards Maesh  
f T. N. Parker, Esq,  
as formerly an Allot  
aining 6 Acres, 3 Rod  
now in the Occupat  
shew the above Lot.  
nformation may be o  
BY AND TOWNSEND, S  
uctioneer, Oswestry and Whittington.

SHROPSHIRE RECORDS AND RESEARCH  
Ref. no. June 8 1842  
© Copyright Reserved

several Townships of Thonglands, Hungerford and Millichope, and Munslow, known by the Names of the Meadow, the Ox Leasow, the Cow Pasture, the Wheat Hill, Millichope Park Meadow, Wainwright's Yard, and Hill Ridge Green Yard and Hempbutt, in the respective Occupations of the said Walter Watkins, Robert Norgrove Pemberton, and Edward Edwards, and to stop up the said Portion of the said old Footways when and so soon as the intended new Footway shall be made and completed; AND also for stopping up as unnecessary and useless a certain other public Footway, situate in the said Township of Munslow, leading out of the said first-mentioned Footway commencing at a certain Pit of Water near to the south-western Corner of a certain Piece of Land called the Lowdales, the Property of the said Robert Norgrove Pemberton, and in the Occupation of the said Edward Edwards, and proceeding in a northern Direction along the same Piece of Land to the north-western Corner thereof, towards and into a certain Public Bridle and Footway from the Village of Munslow aforesaid to Upper Millichope, and ending thereat, of the Length of three Hundred and sixty-five Yards and one Foot.

And Notice is hereby also given, that the Certificate of two Justices having viewed the said several old Footways, and the proposed new Footway, together with the Proofs given to their Satisfaction of Compliance with the Statute in that Case made and provided, and the Plan of the old and proposed new Footways, will be lodged with the Clerk of the Peace for the said County of Salop, on Saturday, the thirtieth Day of July next. As witness our Hands this sixth Day of June, one Thousand eight Hundred and forty-two.

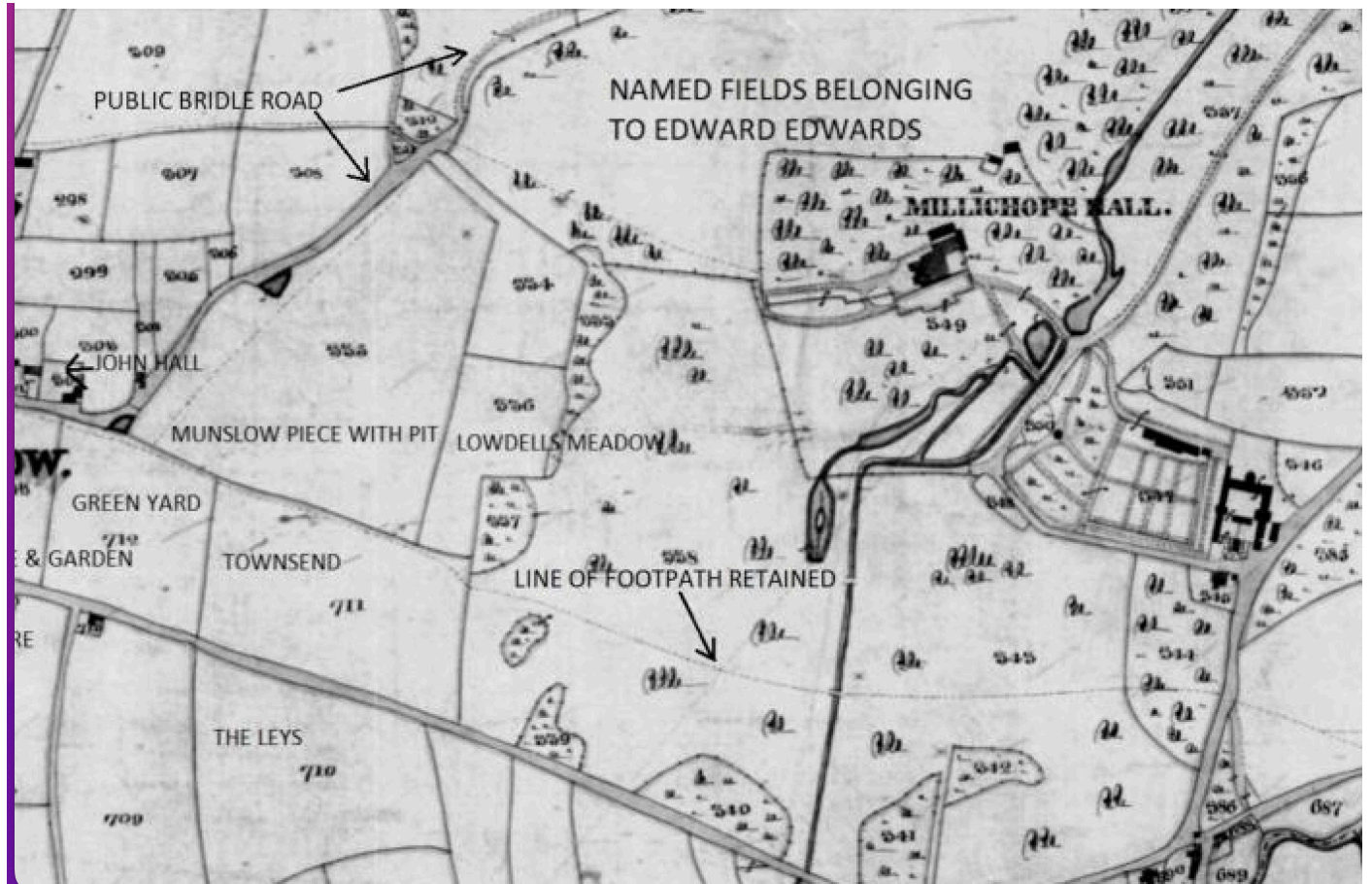
- ROBT. CRAIG { Surveyor of the Highways within the said Township of Thonglands.
- JOHN WILSON { Surveyor of the Highways within the said Township of Hungerford and Millichope.
- EDWD. HUGHES { Surveyor of the Highways within the said Township of Munslow.

At Garraway's, in London, on wed Day of July, 1842, at 12 o'Clock at  
A Valuable Freehold Estate, consist  
erected Villa Residence, called C  
the Occupation of John William Astl  
with two Farm Houses, a newly-er  
Mill, and Dwelling House, calle  
Aberhangel Walk Mill, and Abermy  
Outbuildings and about 700 Acres of  
Pasture, and Wood Land, besides th  
of Pasturage over upwards of 450  
Land, and a joint Right of Pasturag  
other Common Land adjoining, an  
Part of the Estate.

The Property is watered by r  
falling into the River Dovey, famo  
Trout Fishing, and is situate in  
beautiful Part of Montgomeryshire a  
There is good sporting on the  
Neighbourhood, and the Woods o  
Acres, and are in a most thriving  
adapted for Pheasants and abound  
The Villa is well suited for a  
respectable Family, and is surround  
Shrubberies, and Plantations,  
luxuriant Appearance, add great  
Beauty of the Property, and all  
substantial and in excellent Repair

The Property is within 2 Miles o  
Machynlleth and Dolgellay, 29 fr  
from Aberdovey, and 22 from Bar  
Hours' Distance from London, f  
Coach passes daily within a few h  
Property, and the most approved  
Railway from London to Dublin is  
For further Particulars, apply  
4, New Bridge Street, London; V  
Cilgwrgan, near Newtown; Mess  
Solicitors, Manchester; at Garraw  
FARBROTHER and Co.'s, Lanc  
where Plans of the Estate may be

Copy from Tithe Map shows John Hall's house, land owned by Robert Norgrove Pemberton and occupied by Edward Edwards.



“And also for stopping up as unnecessary and useless a certain other public Footway, situate in the said Township of Munslow, leading out of the said first mentioned Footway commencing at a certain Pit of Water near to the south-western Corner of a certain Piece of Land called the Lowdales, the Property of the said Robert Norgrave Pemberton, and in the Occupation of the said Edward Edwards, and proceeding in a northern Direction along the same Piece of Land to the north-western Corner thereof, towards and into a certain Public Bridle and Footway from the Village of Munslow aforesaid to Upper Millichope, and ending thereat, of the Length of three Hundred and sixty-five Yards and one Foot. ”



To the Surveyors of the Highways within the Townships of Shanglands -  
Stangerford and Mullichops and Munslow in the Parishes of -  
Munslow and Eaton in the County of Salop.

I do hereby Notice that I the Poorman Richard Powell Rector of Munslow aforesaid, intend to appeal to the next General Quarter Sessions of the Peace to be holden at Shrewsbury in and for the said County of Salop on Monday the twentieth day of October next against an Order or Certificate - bearing date the twenty second day of July One thousand eight hundred and forty two under the hands of Charles Powell Esquire and Thomas Mythen Esquire two of His Majesty's Justices of the Peace of and for the said County by which said Certificate the said Justices have certified that they did on the application of the respective Surveyors of the Highways within the Townships of Shanglands Stangerford and Mullichops and Munslow in the Parishes of Munslow and Eaton in the said County of Salop on the 6th day of June 1842 give a certain portion of a Public footway situated partly in the Township of Shanglands partly in the Township of Stangerford and Mullichops and partly in the Township of Munslow in the Parish of Munslow in the said County leading from the Steeple of Shanglands and from Stangerford aforesaid to the Village of Munslow in the said County and commencing in a certain field called the Wooden in the occupation of Walter Watkins and the property of the Poorman Robert -

in the said County and commencing in a certain field called the Wooden in the occupation of Walter Watkins and the property of the Poorman Robert Watkinson Womberton (born in the said Townships of Shanglands and ending on the Western side of a certain field called Stall ridge Ston Wood and Stump but also the property of the said Robert Watkinson Womberton and in the occupation of Edward Gloucester in the said Township of Munslow nearly opposite to a Cottage in the occupation of John Hall and containing in length One thousand five hundred feet and one foot and that the said footway was intended to be directed thence and stopped up as deep as the road intended new footway in the said Certificate mentioned shall be made and completed and whereby the said two Justices did further certify that as before the Steeple of Shanglands in the said County of Salop -

The said road is intended to be diverted turned and stopped up as soon  
 as the said intended new footway in the said parishes mentioned shall  
 be made and completed. And Whereas the said two Justices did further certify  
 that as between the Hamlet of Throgmorton and the Upper part of the Village  
 of Mustoe which is North and West of the Middle road leading from Mustoe  
 to Upper Mellichamp, the proposed new footway from Throgmorton's meadow to  
 the point marked P on the plan produced to the said Justices near Mustoe  
 Village will not be so good as the present footway, but that the said proposed  
 new footway will be more convenient to the Public than the present footway  
 by reason that the ditches will be avoided between the vicarage road leading  
 from Throgmorton to Lutter and the Village of Mustoe and by reason that the  
 present footway in several places crosses over low and wet land which is subject  
 to be flooded and at other parts thereof passes over a steep ascent and descent  
 all which inconveniences will be avoided by the proposed new road between  
 the said vicarage road and the said place marked P in the said plan  
 Now I do hereby give Notice that I think I shall be injured and  
 aggrieved if the said footway is proposed to be diverted and turned and stopped

SESSIONS OF THE  
 STAFFORDSHIRE ASSIZES  
 QS 1842/31 FILE 1842

SESSIONS OF THE  
 STAFFORDSHIRE ASSIZES  
 QS 1842/31 FILE 1842

up should be ordered to be diverted and turned and stopped up and such new  
 footway set out and appropriated in law thereof as aforesaid and necessarily  
 by the stopping up that part of the present footway marked Yellow from the  
 point marked A to the vicarage road to the point marked P near Mustoe  
 Village according to the said plan and that the grounds of such objection  
 are that the said proposed new footway is neither more nor more  
 convenient to the Public than the one proposed to be stopped up.  
 Secondly, that the said proposed new footway would deprive me and  
 my Parish of a Church Road of a most beautiful and agreeable  
 view which would be a great annual expense and  
 a great annual expense to be incurred in the vicarage of Mustoe and  
 Lutter to keep the intended new highway in repair from the vicarage to  
 the vicarage road, whereas the old and present highway being the  
 vicarage fields over ditches can well stand any expense to the vicarage  
 and that as the Crown and Comptrol of the said lands and other hereditaments  
 as well as the Vicar of the said Parish are liable to be assessed in reasonable  
 sum in the rate to be levied and raised for the repairs of the highway  
 in the said vicarage of Mustoe Mellichamp and Lutter from the

Quarter Sessions, QS/6/31, 1842

Vicar's Objection Page 2 Centre.

as well as Acts of the said Parish amenable to be executed in consequence  
therein in the Acts to be levied and raised for the repairs of the Highways  
in the said parishes of Munslow Mellishope and Hungerford in the  
said Parish of Munslow and that a large proportion of the Expenses to be  
incurred as aforesaid must be paid <sup>and</sup> by me as such proprietor and owner  
and holder as aforesaid. Secondly That I as Rector and very reverend  
Archdeacon of the Parish of Munslow will be compelled to travel to the parts of  
the said Parish of Munslow they are obliged to visit in their church daily  
visitation of the sick and widowers by a disagreeable and circuitous way  
considerably farther than he or I should have had to travel, if the said  
old Highway so proposed to be stopped up and diverted had continued open  
and in that respect I think I shall be injured and aggrieved. Thirdly That  
the fact that in the said Act it is provided as to the present factory being low  
and not able to be flooded has been occasioned by not keeping open the  
Ditches and Ditches adjoining and thus of late the factory has been situated  
out which was not formerly the Case and which was not intended to be the  
Case. Fourthly That the said View of the said five Justices was not made  
upon the Application of any Surveyor of the Highways for the Township of  
Munslow nor have the proper Notices been given by any such Surveyor  
Edward Hughes who proposed to be such Surveyor never having been legally  
appointed to that Office inasmuch as his supposed appointment should have  
placed at the same Special Sessions for the Highways at which the Justices  
before mentioned of the neglect of the Inhabitants to appoint a Surveyor  
instead of taking place at the next succeeding Special Sessions for the  
Highways. Fifthly That John Wilson who has acted as the  
proprietor as Surveyor of Hungerford and Mellishope is only a Deputy  
except that the Act of a Deputy to be called should be done in the  
name of his principal and in the present Case the said John Wilson  
has acted in his own Name and not in that of his Principal.

Quarter Sessions, QS/6/31, 1842

Vicar's Objection End of Page 2.

incurred as aforesaid must be paid <sup>and</sup> by me as such proprietor and owner  
and holder as aforesaid. Secondly That I as Rector and very reverend  
Archdeacon of the Parish of Munslow will be compelled to travel to the parts of  
the said Parish of Munslow they are obliged to visit in their church daily  
visitation of the sick and widowers by a disagreeable and circuitous way  
considerably farther than he or I should have had to travel, if the said  
old Highway so proposed to be stopped up and diverted had continued open  
and in that respect I think I shall be injured and aggrieved. Thirdly That  
the fact that in the said Act it is provided as to the present factory being low  
and not able to be flooded has been occasioned by not keeping open the  
Ditches and Ditches adjoining and thus of late the factory has been situated  
out which was not formerly the Case and which was not intended to be the  
Case. Fourthly That the said View of the said five Justices was not made  
upon the Application of any Surveyor of the Highways for the Township of  
Munslow nor have the proper Notices been given by any such Surveyor  
Edward Hughes who proposed to be such Surveyor never having been legally  
appointed to that Office inasmuch as his supposed appointment should have  
placed at the same Special Sessions for the Highways at which the Justices  
before mentioned of the neglect of the Inhabitants to appoint a Surveyor  
instead of taking place at the next succeeding Special Sessions for the  
Highways. Fifthly That John Wilson who has acted as the  
proprietor as Surveyor of Hungerford and Mellishope is only a Deputy  
except that the Act of a Deputy to be called should be done in the  
name of his principal and in the present Case the said John Wilson  
has acted in his own Name and not in that of his Principal.

SESSIONS AND ORDER  
QS/6/31 1842

Eighthly - That inasmuch as what is called the proposed new road passes  
on and along that which is already a public Highway and which therefore  
includes a footway, no footway can in point of law be created on such  
Highway, and therefore the substance of the Certificate and proceedings herein  
is to stop up the first mentioned footway as unnecessary and not to divert  
it from it and inasmuch as the Justice has not certified that it is not  
unnecessary, this Certificate ought not to be confirmed. Ninthly  
Because it appears from the said Certificate that it is proposed to stop  
up or divert more than one footway and it does not appear thereon -  
that the same have been deemed to be so connected together as that they  
cannot be separately stopped or diverted without interfering one with the  
other. Tenthly - That the same footways are not in point of fact  
so connected together as mentioned in the last preceding ground of  
appeal. Eleventhly - That it appears upon the face of the Certificate  
and the plan therein referred to that the same footways are not in point  
of fact so connected together as mentioned in the Ninth ground of appeal.  
And lastly take Notice that at the trial of such appeal I mean to  
avail myself of all or some one or more of the said Grounds of objection  
to the said order and in support of the said appeal - Willness my

Highway, and therefore the detour of the Certificate and proceedings herein  
is to stop up the first mentioned footway as unnecessary and not to divert  
it into it and inasmuch as the Justice has not certified that it is not  
unnecessary, then Certificate ought not to be confirmed. Fourthly  
Because it appears from the said Certificate that it is proposed to stop  
up or divert more than one footway and it does not appear thereon  
that the same have been deemed to be so connected together as that they  
cannot be separately stopped or diverted without interfering one with the  
other. Fifthly - That the same footways are not in point of fact  
so connected together as mentioned in the last preceding ground of  
appeal. Sixthly. That it appears upon the face of the Certificate  
and the plan therein referred to that the same footways are not in point  
of fact so connected together as mentioned in the Ninth ground of appeal  
And lastly take Notice that at the trial of such appeal I mean to  
avail myself of all or some one or more of the said Grounds of objection  
to the said order and in support of the said appeal - Witness my  
Hand this twenty second day of September 1842

vs. Robert Craig, John Wilson  
and Edward Hughes - } Richard Powell

Ref Sessions File QS/6/31 1842

### Appeal

To The Surveyors of the Highways within the township of Thonglands Hungerford and Millichope and Munslow in the Parishes of Munslow and Eaton in the County of Salop.

1. Take notice that I the Reverend Richard Powell Rector of Munslow
  2. Aforesaid intend to appeal to the next General Quarter Sessions of the ?
  3. to be holden at Shrewsbury in and for the said County of Salop on Monday
  4. the seventeenth day of October next against an order or certificate
  5. bearing date the twenty second day of July one thousand eight hundred and
  6. forty two under the hands of Charles Powell Esquire and Thomas Mytton
  7. Esquire two of her Majestys Justices of the Peace of and for the said County
  8. By which said certificate the said justices have certified that they did on
  9. The application of the respective surveyors of the Highways within the
  10. Townships of Thonglands Hungerford and Millichope and Munslow in the
  11. Parishes of Munslow and Eaton in the said County of Salop on the 6<sup>th</sup>
  12. Day of June 1842 view a certain portion of a Public footway situate
  13. partly in the Township of Thonglands partly in the Township of
  14. Hungerford and Millichope and partly in the Township of Munslow in the
  15. Parish of Munslow in the said county leading from the hamlet of
  16. Thonglands and from Hungerford aforesaid to the Village of Munslow
  17. in the said county and commencing in a certain field called the Meadow
  18. in the occupation of Walter Watkins and the property of the Reverend
  19. Robert Norgrove Pemberton ? in the said township of Thonglands
  20. And ending on the northern side of a certain field called Hillridge Green
  21. Yard and Hemp Butt also the property of the said Robert Norgrove
  22. Pemberton and in the occupation of Edward Edwards in the said Township  
of
  23. Munslow nearly opposite to a cottage in the occupation of John Hall and
  24. Containing in length one thousand five hundred yards and one foot and that
  25. the said footway was intended to be diverted turned and stopped p as soon
  26. as the intended new footway in the said certificate mentioned should
  27. be made and completed And thereby the said two justices did further  
certify
  28. that as between the Hamlett of Thonglands and the Upper part of the  
village
  29. of Munslow which is **north and west of the Bridle Road leading from  
Munslow**
  30. **to Upper Millichope**, the proposed new footway from Thonglands was ?  
to
  31. the point marked F on the plan produced to the said justices near Munslow
  32. village will not be so near as the present footroad but that the said  
proposed
  33. new footway will be more commodious to the Public than the present  
footway
  34. by reason that 6 stiles will be avoided between the Turnpike Road leading
  35. from Wenlock to Ludlow and the village of Munslow by reason that the
  36. present footpath in several places crosses over low and wet land which is  
subject
  37. to be flooded and at other parts thereof passes over a steep assent and  
descent
-

37. to be flooded and at other parts thereof passes over a steep ascent and descent  
38. all which Inconveniences will be avoided by the proposed new line between  
39. the said Turnpike Road and the said place marked F in the said plan  
40. **Now I do hereby give Notice** that I think that I shall be injured and  
41. aggrieved if the said footway so proposed to be diverted and turned and stopped

**PAGE TWO**

42. up should be ordered to be diverted and turned or stopped up and such new  
43. footway set out and appointed in lieu thereof as aforesaid and now especially  
44. by the stopping up that part of the present footway marked yellow from the  
45. point marked stile in the Cow Pasture to the point marked F near Munslow  
46. village according to the said plan and that the grounds of such appeal  
47. are first that the said proposed new footway is neither nearer nor more  
48. commodious to the public than the one proposed to be stopped up  
49. **Secondly** that the said proposed new footway would deprive me and  
50. my parishioners as a Church Road of a most beautiful and agreeable walk  
51. through inclosed fields and compel me and them to go along a dirty and  
52. dusty Turnpike Road. **Thirdly** That a great annual expense must  
53. accordingly be intailed on the Townships of Munslow and Hungerford  
54. to keep the intended new Highway in repair from the depra-dations that  
55. must unavoidably take place for the new footway being open to a  
56. Public Turnpike Road, whereas the old and present Highway being through  
57. Inclosed fields *now?* did not ever ? caused any expense to the Townships  
58. and that I as the owner and occupier of diverse lands and other hereditaments  
59. As well as Rector of the said Parish am liable to be assessed in considerable  
60. sum in the Rates to be levied and raised for the repair of the Highways  
61. in the said townships of Munslow Millichope and Hungerford in the  
62. said parish of Munslow and that a large proportion of the expenses to be  
63. invested as aforesaid must be paid largely by me as such proprietor and occupier  
64. and Rector as aforesaid. **Forthly** That I as Rector and every succeeding  
65. Rector of the said parish of Munslow will be compelled to travel to the parts of  
66. the said parish of Munslow they are obliged to visit in their almost daily  
67. visitation of the sick and ? by a disagreeable and circuitous way  
68. considerably further than he or I should have had to travel, if the said  
69. old Highway so proposed to be stopped up and diverted had continued open  
70. and in that respect I think I shall be injured and aggrieved **Fifthly** That  
71. the fact? States in the said Certificate as to the present footway being low,  
72. and wet and liable to be flooded has been occasioned by not keeping open the  
73. drains and ditches adjoining and this of late the footway has been so ?  
excessively?  
74. wet which was not formerly the case and which need not continue to be the  
75. case **Sixthly** That the said view of the said two Justices was not made

73. drains and ditches adjoining and this of late the footway has been so ?  
excessively?  
74. wet which was not formerly the case and which need not continue to be  
the  
75. case **Sixthly** That the said view of the said two Justices was not made  
76. upon the application of any Surveyor of the Highways for the township of  
77. Munslow not have the proper notices being given by any such Surveyors  
78. Edward Hughes who proposed to be such surveyor never having been  
legally  
79. appointed to that office in as much as his supposed appointment thereto  
had  
80. placed at the same special sessions for the Highways at which the Justices  
81. received evidence of the neglect of the Inhabitants to appoint a surveyor  
82. instead of taking place at the next succeeding Special Sessions for the  
83. Highways. **Seventhly** That John Wilson who has acted in the  
84. proceedings as Surveyor of Hungerford and Millichope is only deputy  
85. surveyor, that the Acts if a Deputy to be valid should be done in the  
86. ? namely of his principle and in the present case the said John Wilson  
87. has acted in his own name and not in that of his principal?

**PAGE THREE**

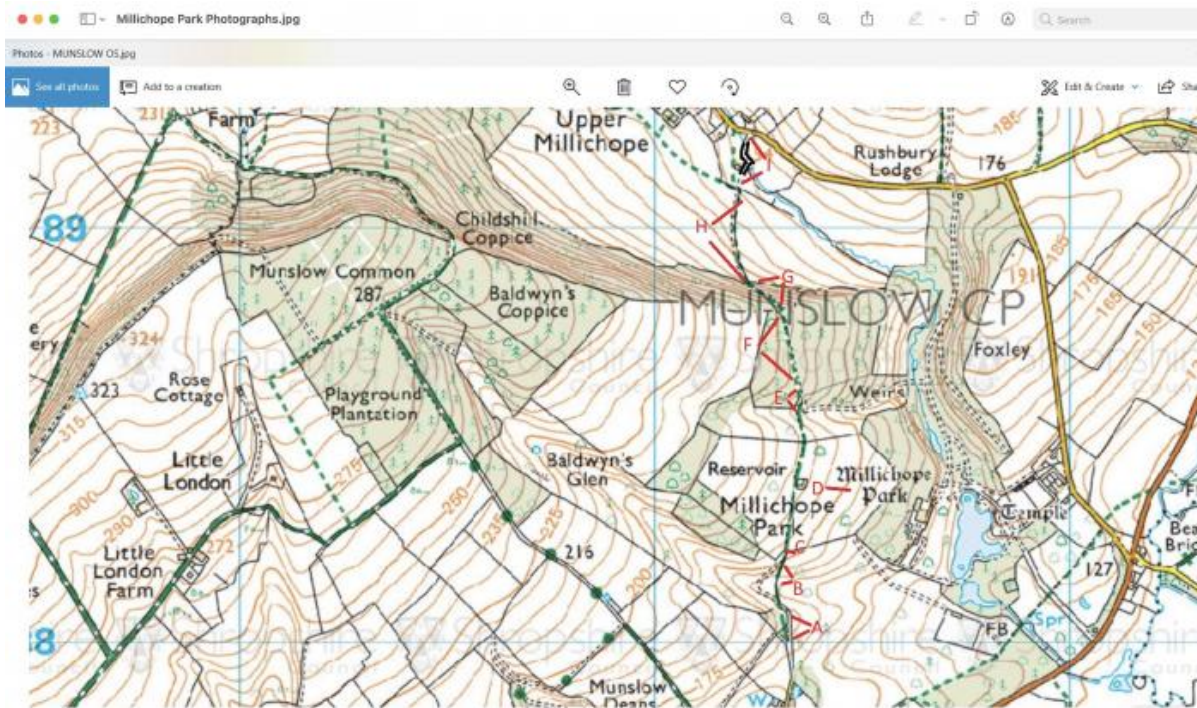
88. **Eighthly** That in as much as what is called the proposed new footway  
passes  
89. on and along that which is already a Public Highway and which therefore  
90. includes a footway, no footway can in point of Law be created on such  
91. Highway and therefore the substance of the Certificate and proceedings  
thereon  
92. is to stop up the first mentioned footway as unnecessary and not to divert  
93. or turn it and inasmuch as the Justices have not certified that it is now  
94. unnecessary, this Certificate ought not to be confirmed **Ninthly**  
95. Because it appears from the said Certificate that it is proposed to stop  
96. up or divert more than one footway and it does not appear thereon  
97. that the same have not been ? to be connected together as that they  
98. cannot be separately stopped or diverted without interfering one with the  
99. other **Tenthly** That the same footways are not in point of fact  
100. so connected together as mentioned in the last preceding ground of  
101. appeal. **Eleventhly** That it appears upon the ? of the Certificate  
102. and the plan therein? To that the same footways are not in point  
103. of fact so connected together as mentioned in the ninth ground of appeal  
104. And lastly take notice that at the ? of such appeal I mean to  
105. avail myself of all or some one or more of the said grounds of objection  
106. to the said order and in support of the said appeal Witness my  
107. Hand this twenty second day of September 1842  
108.  
109. To Robert Craig, John Wilson                      Michael Powell  
110. and Edward Hughes

The vicar's appeal was successful, the footpaths were retained in their original position and they still exist today as definitive footpaths.



## Other Evidence

Indicates position of selected photographs.



Photograph at A. End of enclosed track following park wall.



Photograph at B Shows old track against park wall.



C Gate into parkland.



E Stile into woodland.



F Track through woodland.



G Beginning descent of Mousetree Bank.



G Mousetree Bank



H Looking towards Upper Millichope.





I. Track followed to road.

Definitive footpath is obstructed by fence. Line of footpath is on the other side of the fence passing Massey Farmhouse to the road in Upper Millichope.





## APPENDIX II Evidence Documents

### List of Evidence Documents

**Ordnance Survey. One-inch to the mile, Revised New Series**, Sheet 166, 1899, National Library of Scotland  
**OS Old Series First Edition**, 1813, National Library of Australia  
**Ordnance Survey 25 inch**, LX1V.8, 1884, National Library of Scotland  
**Ordnance Survey 25 inch**, LX1V.8, 1884, National Library of Scotland  
**Ordnance Survey 25 inch**, LX1V.8, 1884, National Library of Scotland  
**Ordnance Survey 25 inch**, LX1V.4, 1884, National Library of Scotland  
**OS County Series**, 1883-1884, Old Maps.co.uk  
**Ordnance Survey 25 inch**, LX1V.8, 1903, National Library of Scotland  
**Ordnance Survey 25 inch**, LX1V.8, 1903, National Library of Scotland  
**Ordnance Survey 25 inch**, LX1V.8, 1903, National Library of Scotland  
**Ordnance Survey 25 inch**, LX1V.4, 1903, National Library of Scotland  
**Ordnance Survey six inch**, LX1V.NE, 1903, National Library of Scotland  
**Ordnance Survey six inch**, LX1V.NE, 1953, National Library of Scotland  
**Ordnance Survey six inch**, LX1V.NE, 1903, National Library of Scotland  
**Ordnance Survey 1:25000**, 1950, National Library of Scotland  
**Ordnance Survey 1:25000**, 32/58A, 1950, National Library of Scotland  
**Bartholomew Half Inch**, Sheet 17, 1903, National Library of Scotland  
**IR132/4/770**, Shropshire LX1V.8, 1910, Kew National archives  
**IR132/4/770**, Shropshire LX1V.8, 1910, Kew National Archives  
**Tithe Map**, Geneologist  
**Copy of Tithe with Field Names**, 1843, Shrewsbury Archives  
**Tithe Map with Field Names**, 1843, Shrewsbury Archives  
**Tithe Map**, IR29/29/229, 1843, Geneologist  
**Tithe Transcript**, 1843, Geneologist  
**Tithe Apportionment**, IR29/29/229, 1843, Geneologist  
**Munslow Parish Claim**, 1950, Shropshire Council Rights of Way  
**Munslow Parish Claim**, 1950, Shropshire Council Rights of Way  
**Eaton under Haywood Parish Claim Map**, 1950, Shropshire Council Rights of Way  
**Eaton under Haywood Parish Claim**, 1950, Shropshire Council Rights of Way  
**Eaton under Haywood Parish Claim enlarged**, 1950, Shropshire Council Rights of Way, 1:2500, 1883, Old Maps.co.uk  
**Eddows Journal**, 1842, Shrewsbury Archives  
**Eddows Journal**, 1842, Shrewsbury Archives  
**Eddows Journal**, 1842, Shrewsbury Archives  
**Quarter Sessions**, QS/6/31, 1842, Shrewsbury Archives  
**Quarter Sessions**, QS/6/31, 1842, Shrewsbury Archives  
**Quarter Sessions**, QS/6/31, 1842, Shrewsbury Archives  
**Quarter Sessions**, QS/6/31, 1842, Shrewsbury Archives  
**Quarter Sessions**, QS/6/31, 1842, Shrewsbury Archives  
**Quarter Sessions**, QS/6/31, 1842, Shrewsbury Archives  
**Quarter Sessions**, QS/6/31, 1842, Shrewsbury Archives  
**Quarter Sessions**, QS/6/31, 1842, Shrewsbury Archives  
**Quarter Sessions**, QS/6/31, 1842, Shrewsbury Archives  
**Eddowes Journal**, 1842, Shrewsbury Archives,  
Shropshire Great Outdoors Interactive Map