

WILDLIFE AND COUNTRYSIDE ACT 1981

SHROPSHIRE COUNTY COUNCIL

DEFINITIVE MAP OF RIGHTS OF WAY FOR SHROPSHIRE

APPLICATION FOR MODIFICATION ORDER

To: The Principal Rights of Way Officer  
The Countryside Service  
Shropshire County Council  
The Shirehall  
Abbey Foregate  
Shrewsbury  
SY2 6ND

I/WE Jan Pritchard      Ros Corner  
Six Acres              Holly House  
of Arleston Hill       Kings Sr.  
TF1 2JY.              Dawley TF4 2AQ

hereby apply for an Order under Section 53(2) of the Wildlife and Countryside Act 1981, modifying the Definitive Map and Statement for the area by upgrading the following right of way to a:-

bridleway/~~byway open to all traffic\*~~

from ..NW..... } Wrekin ..... FP 18.  
to ..SW..... }

as shown on the map accompanying this application.

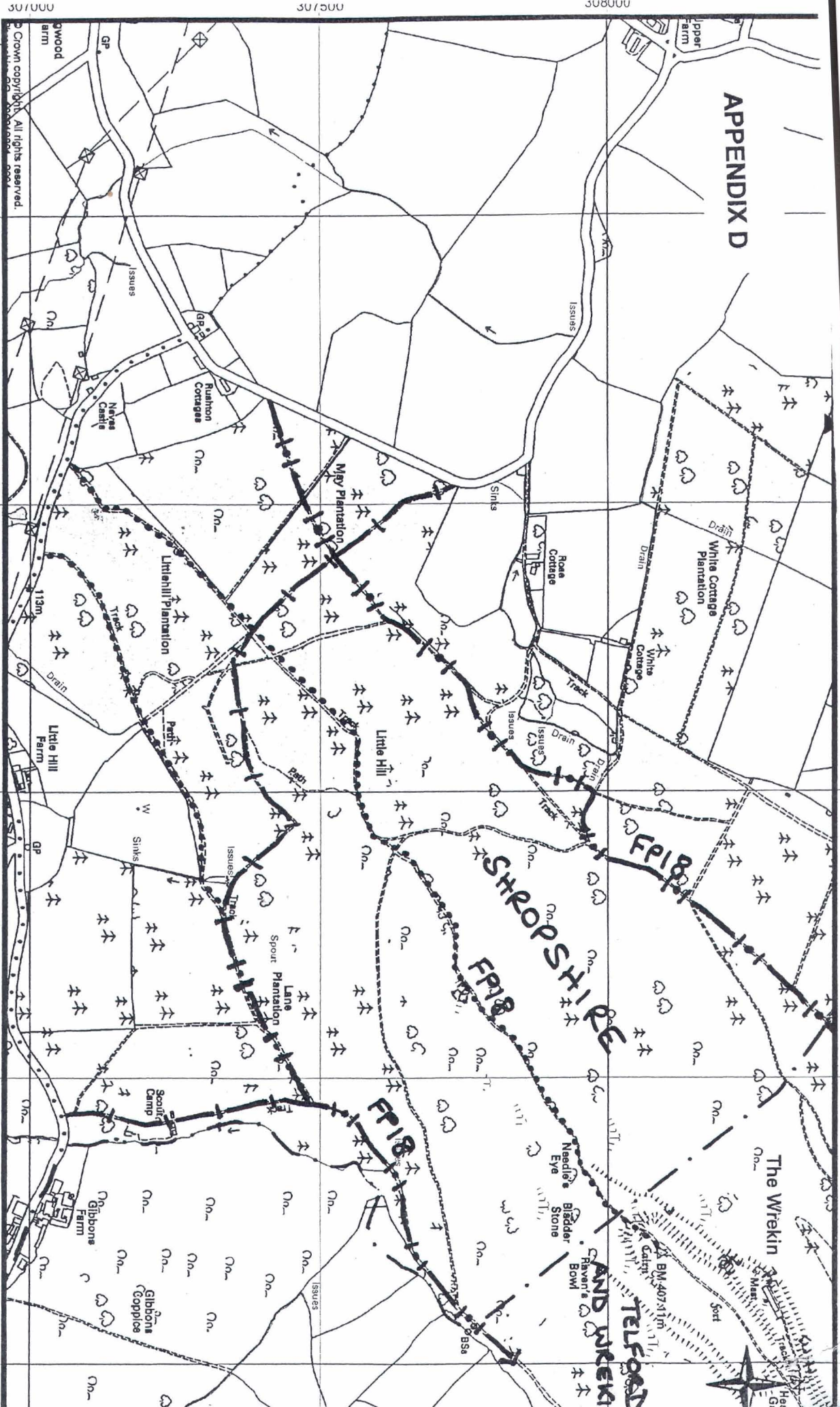
I/WE attach copies of the following documentary evidence, including statements of witnesses, in support of this application:-

Dated ..25/6/2004.....

Signed ..*[Signature]*.....  
*[Signature]*

\* delete as appropriate




# APPENDIX D



## FORMAL APPLICATION TO UPGRADE FP18 (part) TO BRIDLEWAY STATUS AND ADD BRIDLEWAY IN THE PARISH OF WROXETER



The Stirehall, Abbey Foregate  
Shrewsbury, Shropshire, SY2 6ND

- KEY**
-  Footpaths to be upgraded to Bridleway
  -  Bridleway to be added
  -  Existing to Remain

Scale: 1:9000