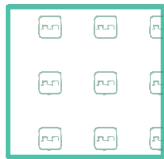


# Key to SHLAA Maps




**Registered  
Battlefield**



**Area of Outstanding  
Natural Beauty**



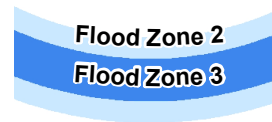
**Ancient Monument**




**Regionally Important  
Geological Sites**



**Ramsar**



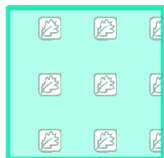
**Flood Data**



**Conservation Area**



**SHLAA Site  
(Site Partially Within or  
Outside of Settlement)**




**Registered Parks**



**SHLAA Site  
(All of or Vast Majority of  
Site within Settlement)**




**World Heritage Site  
(Ironbridge)**



**Settlement/  
Village Confines/  
Development Boundary**




**World Heritage Site  
Buffer Zone  
(Pontcysyllte)**



**Ancient Woodland**

**Note that exact colours may vary where  
features within layers overlap.**



**Site of Special  
Scientific Interest**



**Special Area of  
Conservation**

**Development Services**  
The Shirehall, Abbey Foregate,  
Shrewsbury, Shropshire SY2 6ND