



Viewpoint 1: Cliff Hollow, looking south towards the site

EXISTING VIEW (TYPE 1)  
VIEW FLAT AT A COMFORTABLE ARM'S LENGTH

Project: Berrington Solar Farm Figure no: 1051487-ADAS-FG-L-8006 Issue: 02 Date of issue: 16/05/2022	Grid reference: 352341, 306734 Altitude (AOD): 90m Camera height above ground level: 1.5m Distance from site boundary: 0m Conditions: Overcast	Date: 08/04/2022 Time: 11:15 Camera: Canon 5D (Full frame sensor) Lens: Canon 50 mm Equipment: Panoramic head and leveller	Horizontal field of view: 90° Paper size: A1 (594 x 841mm) Image size: 820mm x 250mm Projection: Cylindrical Enlargement factor: 96% at A1
---	--	--	--



Viewpoint 2: Unnamed Road leading to Cantlop Mill, looking south towards the site

EXISTING VIEW (TYPE 1)  
VIEW FLAT AT A COMFORTABLE ARM'S LENGTH

Project: Berrington Solar Farm Figure no: 1051487-ADAS-XXX-FG-L-8007 Issue: 02 Date of issue: 16/05/2022	Grid reference: 352435, 306638 Altitude (AOD): 95m Camera height above ground level: 1.5m Distance from site boundary: 0m Conditions: Overcast	Date: 08/04/2022 Time: 12:05 Camera: Canon 5D (Full frame sensor) Lens: Canon 50 mm Equipment: Panoramic head and leveller	Horizontal field of view: 90° Paper size: A1 (594 x 841mm) Image size: 820mm x 250mm Projection: Cylindrical Enlargement factor: 96% at A1
---	--	--	--



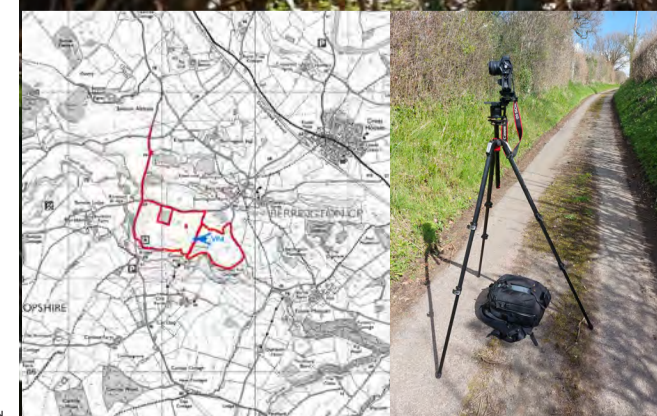


**Viewpoint 3:** Unnamed Road leading to Cantlop Mill, looking west towards the site

Western field parcel of site

EXISTING VIEW (TYPE 1)  
VIEW FLAT AT A COMFORTABLE ARM'S LENGTH

<b>Project:</b> Berrington Solar Farm <b>Figure no.:</b> 1051487-ADAS-XX-XX-FG-L-8008 <b>Issue:</b> 02 <b>Date of issue:</b> 16/05/2022	<b>Grid reference:</b> 352388, 306505 <b>Altitude (AOD):</b> 90m <b>Camera height above ground level:</b> 1.5m <b>Distance from site boundary:</b> 0m <b>Conditions:</b> Overcast	<b>Date:</b> 08/04/2022 <b>Time:</b> 12:10 <b>Camera:</b> Canon SD (Full frame sensor) <b>Lens:</b> Canon 50 mm <b>Equipment:</b> Panoramic head and leveller	<b>Horizontal field of view:</b> 90° <b>Paper size:</b> A1 (594 x 841mm) <b>Image size:</b> 820mm x 250mm <b>Projection:</b> Cylindrical <b>Enlargement factor:</b> 96% at A1
--	---	---	---



**Viewpoint 4:** Unnamed Road leading to Cantlop Mill, looking east towards the site

Eastern field parcel of site

Residential properties along the northern edge of Cantlop

Unnamed road leading to Cantlop Mill

EXISTING VIEW (TYPE 1)  
VIEW FLAT AT A COMFORTABLE ARM'S LENGTH

<b>Project:</b> Berrington Solar Farm <b>Figure no.:</b> 1051487-ADAS-XX-XX-FG-L-8009 <b>Issue:</b> 02 <b>Date of issue:</b> 16/05/2022	<b>Grid reference:</b> 352367, 306427 <b>Altitude (AOD):</b> 90m <b>Camera height above ground level:</b> 1.5m <b>Distance from site boundary:</b> 0m <b>Conditions:</b> Overcast	<b>Date:</b> 08/04/2022 <b>Time:</b> 12:20 <b>Camera:</b> Canon SD (Full frame sensor) <b>Lens:</b> Canon 50 mm <b>Equipment:</b> Panoramic head and leveller	<b>Horizontal field of view:</b> 90° <b>Paper size:</b> A1 (594 x 841mm) <b>Image size:</b> 820mm x 250mm <b>Projection:</b> Cylindrical <b>Enlargement factor:</b> 96% at A1
--	---	---	---

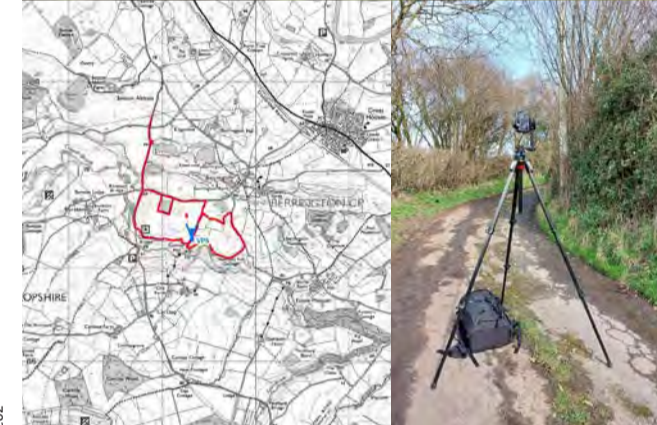




Vegetation along southern boundary of western field parcel

Western field parcel of site

Unnamed road leading to Cantlop Mill



Viewpoint 5: Unnamed Road leading to Cantlop Mill, looking north towards the site

EXISTING VIEW (TYPE 1)  
VIEW FLAT AT A COMFORTABLE ARM'S LENGTH

Project: Berrington Solar Farm Figure no: 1051487-ADAS-XX-XX-FG-L-8010 Issue: 02 Date of issue: 16/05/2022	Grid reference: 352314_306317 Altitude (AOD): 75m Camera height above ground level: 1.5m Distance from site boundary: 0m Conditions: Overcast	Date: 08/04/2022 Time: 12:29 Camera: Canon SD (Full frame sensor) Lens: Canon 50 mm Equipment: Panoramic head and leveller	Horizontal field of view: 90° Paper size: A1 (594 x 841mm) Image size: 820mm x 250mm Projection: Cylindrical Enlargement factor: 96% at A1	
---	---	--	--	--



Unnamed road leading to Cantlop Mill

Eastern field parcel of site

Vegetation along southern boundary of the eastern field parcel



Viewpoint 6: Unnamed Road leading to Cantlop Mill, looking north towards the site

EXISTING VIEW (TYPE 1)  
VIEW FLAT AT A COMFORTABLE ARM'S LENGTH

Project: Berrington Solar Farm Figure no: 1051487-ADAS-XX-XX-FG-L-8011 Issue: 02 Date of issue: 16/05/2022	Grid reference: 352339_306190 Altitude (AOD): 60m Camera height above ground level: 1.5m Distance from site boundary: 44m Conditions: Overcast	Date: 08/04/2022 Time: 12:23 Camera: Canon SD (Full frame sensor) Lens: Canon 50 mm Equipment: Panoramic head and leveller	Horizontal field of view: 90° Paper size: A1 (594 x 841mm) Image size: 820mm x 250mm Projection: Cylindrical Enlargement factor: 96% at A1	
---	--	--	--	--



Viewpoint 7: Cliff Hollow, looking west towards the site

Project: Berrington Solar Farm  
 Figure no: 1051487-ADAS-XX-XX-FG-L-8012  
 Issue: 02  
 Date of issue: 16/05/2022

Grid reference: 352538, 306724  
 Altitude (AOD): 85m  
 Camera height above ground level: 1.5m  
 Distance from site boundary: 0m  
 Conditions: Overcast

Date: 08/04/2022  
 Time: 12:00  
 Camera: Canon SD (Full frame sensor)  
 Lens: Canon 50 mm  
 Equipment: Panoramic head and leveller

Horizontal field of view: 90°  
 Paper size: A1 (594 x 841mm)  
 Image size: 820mm x 250mm  
 Projection: Cylindrical  
 Enlargement factor: 96% at A1

EXISTING VIEW (TYPE 1)  
 VIEW FLAT AT A COMFORTABLE ARM'S LENGTH




Viewpoint 8: Cliff Hollow/ edge of Berrington, looking west towards the site


Project: Berrington Solar Farm  
 Figure no: 1051487-ADAS-XX-XX-FG-L-8013  
 Issue: 02  
 Date of issue: 16/05/2022

Grid reference: 352730, 306771  
 Altitude (AOD): 85m  
 Camera height above ground level: 1.5m  
 Distance from site boundary: 274m  
 Conditions: Overcast

Date: 08/04/2022  
 Time: 11:27  
 Camera: Canon SD (Full frame sensor)  
 Lens: Canon 50 mm  
 Equipment: Panoramic head and leveller

Horizontal field of view: 90°  
 Paper size: A1 (594 x 841mm)  
 Image size: 820mm x 250mm  
 Projection: Cylindrical

EXISTING VIEW (TYPE 1)  
 VIEW FLAT AT A COMFORTABLE ARM'S LENGTH





**Viewpoint 9:** Unnamed road leading to Newman Hall Cottages, looking west towards the site

**EXISTING VIEW (TYPE 1)**  
**VIEW FLAT AT A COMFORTABLE ARM'S LENGTH**

Project: Berrington Solar Farm	Grid reference: 352829, 306340	Date: 08/04/2022	Horizontal field of view: 90°
Figure no: 1051487-ADAS-XXX-FG-L-8014	Altitude (AOD): 78m	Time: 11:07	Paper size: A1 (594 x 841mm)
Issue: 02	Camera height above ground level: 1.5m	Camera: Canon SD (Full frame sensor)	Image size: 820mm x 250mm
Date of issue: 16/05/2022	Distance from site boundary: 0m	Lens: Canon 50 mm	Projection: Cylindrical
	Conditions: Overcast	Equipment: Panoramic head and leveller	Enlargement factor: 96% at A1




**Viewpoint 10:** Unnamed Road leading to Eaton Mascott, looking west towards the site

**EXISTING VIEW (TYPE 1)**  
**VIEW FLAT AT A COMFORTABLE ARM'S LENGTH**

Project: Berrington Solar Farm	Grid reference: 352976, 306113	Date: 08/04/2022	Horizontal field of view: 90°
Figure no: 1051487-ADAS-XXX-FG-L-8015	Altitude (AOD): 70m	Time: 12:50	Paper size: A1 (594 x 841mm)
Issue: 02	Camera height above ground level: 1.5m	Camera: Canon SD (Full frame sensor)	Image size: 820mm x 250mm
Date of issue: 16/05/2022	Distance from site boundary: 156m	Lens: Canon 50 mm	Projection: Cylindrical
	Conditions: Overcast	Equipment: Panoramic head and leveller	Enlargement factor: 96% at A1





Viewpoint 11: PRoW 0407/16/1, looking west towards the site

**EXISTING VIEW (TYPE 1)**  
**VIEW FLAT AT A COMFORTABLE ARM'S LENGTH**


Project: Berrington Solar Farm	Grid reference: 353133, 306267	Date: 08/04/2022	Horizontal field of view: 90°
Figure no: 1051487-ADAS-XX-XX-FG-L-8016	Altitude (AOD): 80m	Time: 12:55	Paper size: A1 (594 x 841mm)
Issue: 02	Camera height above ground level: 1.5m	Camera: Canon SD (Full frame sensor)	Image size: 820mm x 250mm
Date of issue: 16/05/2022	Distance from site boundary: 250m	Lens: Canon 50 mm	Projection: Cylindrical
	Conditions: Overcast	Equipment: Panoramic head and leveller	Enlargement factor: 96% at A1




Viewpoint 12: PRoW 0407/1/1, looking west towards the site

**EXISTING VIEW (TYPE 1)**  
**VIEW FLAT AT A COMFORTABLE ARM'S LENGTH**

Project: Berrington Solar Farm	Grid reference: 353278, 306526	Date: 08/04/2022	Horizontal field of view: 90°
Figure no: 1051487-ADAS-XX-XX-FG-L-8017	Altitude (AOD): 80m	Time: 14:01	Paper size: A1 (594 x 841mm)
Issue: 02	Camera height above ground level: 1.5m	Camera: Canon SD (Full frame sensor)	Image size: 820mm x 250mm
Date of issue: 16/05/2022	Distance from site boundary: 485m	Lens: Canon 50 mm	Projection: Cylindrical
	Conditions: Overcast	Equipment: Panoramic head and leveller	Enlargement factor: 96% at A1





Unnamed road leading to Eaton Mascott



Viewpoint 13: Unnamed Road / edge of Eaton Mascott, looking north-west towards the site

Project: Berrington Solar Farm  
 Figure no: 1051487-ADAS-XX-XXX-FG-L-8018  
 Issue: 02  
 Date of issue: 16/05/2022

Grid reference: 353653, 305911  
 Altitude (AOD): 75m  
 Camera height above ground level: 1.5m  
 Distance from site boundary: 835m  
 Conditions: Overcast

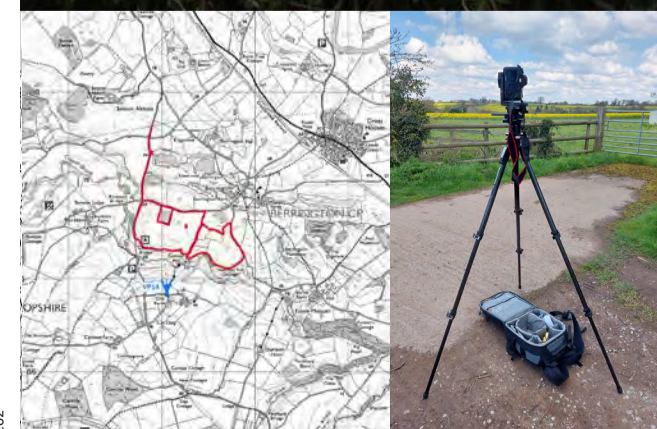
Date: 08/04/2022  
 Time: 12:58  
 Camera: Canon SD (Full frame sensor)  
 Lens: Canon 50 mm  
 Equipment: Panoramic head and leveller

Horizontal field of view: 90°  
 Paper size: A1 (594 x 841mm)  
 Image size: 820mm x 250mm  
 Projection: Cylindrical  
 Enlargement factor: 96% at A1

EXISTING VIEW (TYPE 1)  
 VIEW FLAT AT A COMFORTABLE ARM'S LENGTH



Western field parcel    Hedge-lined unnamed road leading to Cantlop Mill    Eastern field parcel    Vegetation along southern boundary of eastern parcel    Berrington House    The Rectory



Viewpoint 14: Unnamed Road in Cantlop, looking north towards the site


Project: Berrington Solar Farm  
 Figure no: 1051487-ADAS-XX-XXX-FG-L-8019  
 Issue: 02  
 Date of issue: 16/05/2022

Grid reference: 352054, 305834  
 Altitude (AOD): 85m  
 Camera height above ground level: 1.5m  
 Distance from site boundary: 480m  
 Conditions: Overcast

Date: 08/04/2022  
 Time: 14:36  
 Camera: Canon SD (Full frame sensor)  
 Lens: Canon 50 mm  
 Equipment: Panoramic head and leveller

Horizontal field of view: 90°  
 Paper size: A1 (594 x 841mm)  
 Image size: 820mm x 250mm  
 Projection: Cylindrical  
 Enlargement factor: 96% at A1

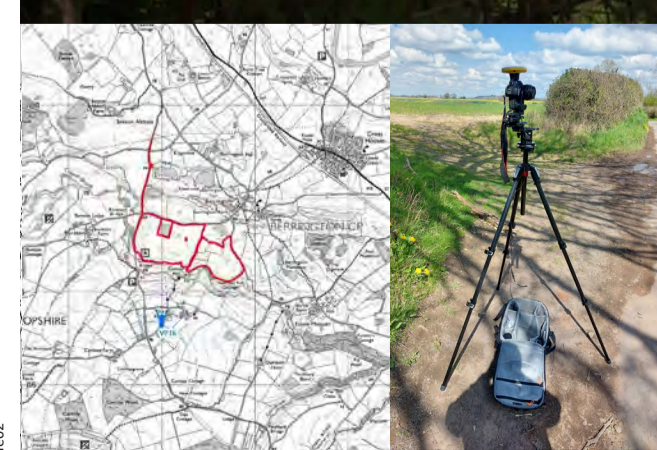
EXISTING VIEW (TYPE 1)  
 VIEW FLAT AT A COMFORTABLE ARM'S LENGTH



Viewpoint 15: PRoW 0407/5R/2, looking north towards the site

EXISTING VIEW (TYPE 1)  
VIEW FLAT AT A COMFORTABLE ARM'S LENGTH

Project: Berrington Solar Farm Figure no: 1051487-ADAS-XX-XXX-FG-L-8020 Issue: 02 Date of issue: 16/05/2022	Grid reference: 352276, 305786 Altitude (AOD): 85m Camera height above ground level: 1.5m Distance from site boundary: 447m Conditions: Overcast	Date: 08/04/2022 Time: 14:12 Camera: Canon SD (Full frame sensor) Lens: Canon 50 mm Equipment: Panoramic head and leveller	Horizontal field of view: 90° Paper size: A1 (594 x 841mm) Image size: 820mm x 250mm Projection: Cylindrical Enlargement factor: 96% at A1
--	--	--	--




Viewpoint 16: Unnamed Road in Cantlop, looking north towards the site

EXISTING VIEW (TYPE 1)  
VIEW FLAT AT A COMFORTABLE ARM'S LENGTH

Project: Berrington Solar Farm Figure no: 1051487-ADAS-XX-XXX-FG-L-8021 Issue: 02 Date of issue: 16/05/2022	Grid reference: 351999, 305644 Altitude (AOD): 92m Camera height above ground level: 1.5m Distance from site boundary: 596m Conditions: Overcast	Date: 08/04/2022 Time: 14:01 Camera: Canon SD (Full frame sensor) Lens: Canon 50 mm Equipment: Panoramic head and leveller	Horizontal field of view: 90° Paper size: A1 (594 x 841mm) Image size: 820mm x 250mm Projection: Cylindrical Enlargement factor: 96% at A1
--	--	--	--







Viewpoint 17: Unnamed Road in Cantlop, looking north towards the site

EXISTING VIEW (TYPE 1)  
VIEW FLAT AT A COMFORTABLE ARM'S LENGTH

Project: Berrington Solar Farm Figure no: 1051487-ADAS-XX-XX-FG-L-8022 Issue: 02 Date of issue: 16/05/2022	Grid reference: 351870, 305523 Altitude (AOD): 95m Camera height above ground level: 1.5m Distance from site boundary: 762m Conditions: Overcast	Date: 08/04/2022 Time: 13:42 Camera: Canon SD (Full frame sensor) Lens: Canon 50 mm Equipment: Panoramic head and leveller	Horizontal field of view: 90° Paper size: A1 (594 x 841mm) Image size: 820mm x 250mm Projection: Cylindrical Enlargement factor: 96% at A1
---	--	--	--



Viewpoint 18: Cantlop Bridge, looking north-east towards the site

EXISTING VIEW (TYPE 1)  
VIEW FLAT AT A COMFORTABLE ARM'S LENGTH

Project: Berrington Solar Farm Figure no: 1051487-ADAS-XX-XX-FG-L-8023 Issue: 02 Date of issue: 16/05/2022	Grid reference: 351738, 306249 Altitude (AOD): 50m Camera height above ground level: 1.5m Distance from site boundary: 116m Conditions: Overcast	Date: 08/04/2022 Time: 14:24 Camera: Canon SD (Full frame sensor) Lens: Canon 50 mm Equipment: Panoramic head and leveller	Horizontal field of view: 90° Paper size: A1 (594 x 841mm) Image size: 820mm x 250mm Projection: Cylindrical Enlargement factor: 96% at A1
---	--	--	--





Vegetation along southern boundary of western field parcel

Unnamed road leading to A458

Viewpoint 19: Unnamed Road, looking south towards the site

Project: Berrington Solar Farm  
 Figure no: 1051487-ADAS-XX-XX-FG-L-8024  
 Issue: 02  
 Date of issue: 16/05/2022

Grid reference: 351767, 306814  
 Altitude (AOD): 69m  
 Camera height above ground level: 1.5m  
 Distance from site boundary: 0m  
 Conditions: Overcast

Date: 08/04/2022  
 Time: 15:39  
 Camera: Canon SD (Full frame sensor)  
 Lens: Canon 50 mm  
 Equipment: Panoramic head and leveller

Horizontal field of view: 90°  
 Paper size: A1 (594 x 841mm)  
 Image size: 820mm x 250mm  
 Projection: Cylindrical

EXISTING VIEW (TYPE 1)  
 VIEW FLAT AT A COMFORTABLE ARM'S LENGTH




Berrington Farm

The Rectory

Eastern field parcel

Unnamed road connecting Cantlop and Condover



Viewpoint 20: Unnamed Road, looking north-east towards the site


Project: Berrington Solar Farm  
 Figure no: 1051487-ADAS-XX-XX-FG-L-8025  
 Issue: 02  
 Date of issue: 16/05/2022

Grid reference: 350995, 350995  
 Altitude (AOD): 105m  
 Camera height above ground level: 1.5m  
 Distance from site boundary: 1.3km  
 Conditions: Overcast

Date: 08/04/2022  
 Time: 15:24  
 Camera: Canon SD (Full frame sensor)  
 Lens: Canon 50 mm  
 Equipment: Panoramic head and leveller

Horizontal field of view: 90°  
 Paper size: A1 (594 x 841mm)  
 Image size: 820mm x 250mm  
 Projection: Cylindrical  
 Enlargement factor: 96% at A1

EXISTING VIEW (TYPE 1)  
 VIEW FLAT AT A COMFORTABLE ARM'S LENGTH





Viewpoint 21: PRoW 0413/52/1, looking east towards the site

EXISTING VIEW (TYPE 1)  
VIEW FLAT AT A COMFORTABLE ARM'S LENGTH

Project: Berrington Solar Farm	Grid reference: 350779, 306283	Date: 08/04/2022	Horizontal field of view: 90°
Figure no: 1051487-ADAS-XX-XXX-FG-L-8026	Altitude (AOD): 85m	Time: 15:01	Paper size: A1 (594 x 841mm)
Issue: 02	Camera height above ground level: 1.5m	Camera: Canon 5D (Full frame sensor)	Image size: 820mm x 250mm
Date of issue: 16/05/2022	Distance from site boundary: 878m	Lens: Canon 50 mm	Projection: Cylindrical
	Conditions: Overcast	Equipment: Panoramic head and leveller	Enlargement factor: 96% at A1



Berrington\_Prospect\_160522