

Data Protection: Please note that this information may be open to public examination



App. Ref. No.....

Form A1

WILDLIFE AND COUNTRYSIDE ACT 1981

APPLICATION FOR DEFINITIVE MAP MODIFICATION ORDER

DEFINITIVE MAP OF RIGHTS OF WAY FOR SHROPSHIRE

To: The Outdoor Recreation Manager

Outdoor Recreation

Shropshire Council

Shirehall

Abbey Foregate

Shrewsbury

SY2 6ND

~~Ms~~ ANGEA WILLIAMS on behalf of the British <sup>Horse Society</sup>..... (Name of Applicant)

of SEVEN SISTERS HOUSE,..... (Address of Applicant)

THE CROSS, ELLESMERE, SHROPSHIRE SY12 0L P.

hereby apply for an Order under Section 53 (2) of the Wildlife and Countryside Act 1981 modifying the definitive map and statement for the area by **adding** the following right of way

Parish... WEM .....

Status: ~~Byway Open to All Traffic/Restricted Byway/Bridleway/Footpath\*~~

\* delete as appropriate

From... SJ 52732674 .....

To... SJ 52052590 ..... (Location of right of way)

as shown on the map accompanying this application.

(A map must be supplied with a scale of at least of 1:25,000)

I/we attach the following documentary evidence including evidence of use statements, in support of this application:

..... See attached list .....

Dated 14<sup>th</sup> August ..... 2022

Signed Angele Williams ..... PRINT  
NAME ANGELA WILLIAMS.

**Data Protection: Please note that this information may be open to public**

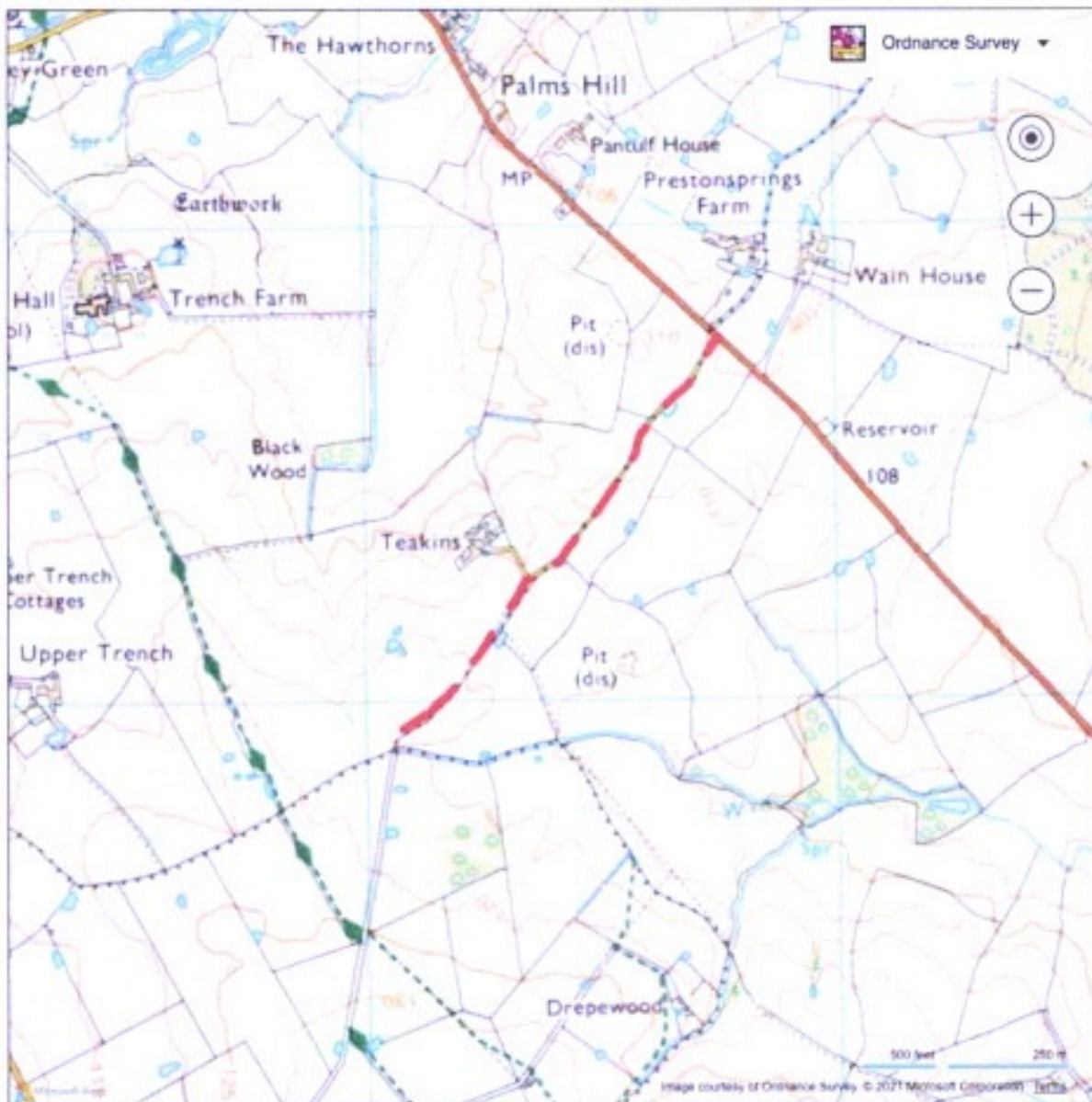
Our Path Reference: SHR-0178

Parish: Wem Grid Reference: SJ524263

## Application Details

Map of Path:

Route applied for is shown in RED DASHES



### Description of Path:

Path starts at the B 5063 south of Prestonsprings Farm SJ52732674 and ends at parish boundary between Wem and Clive. SJ52052590

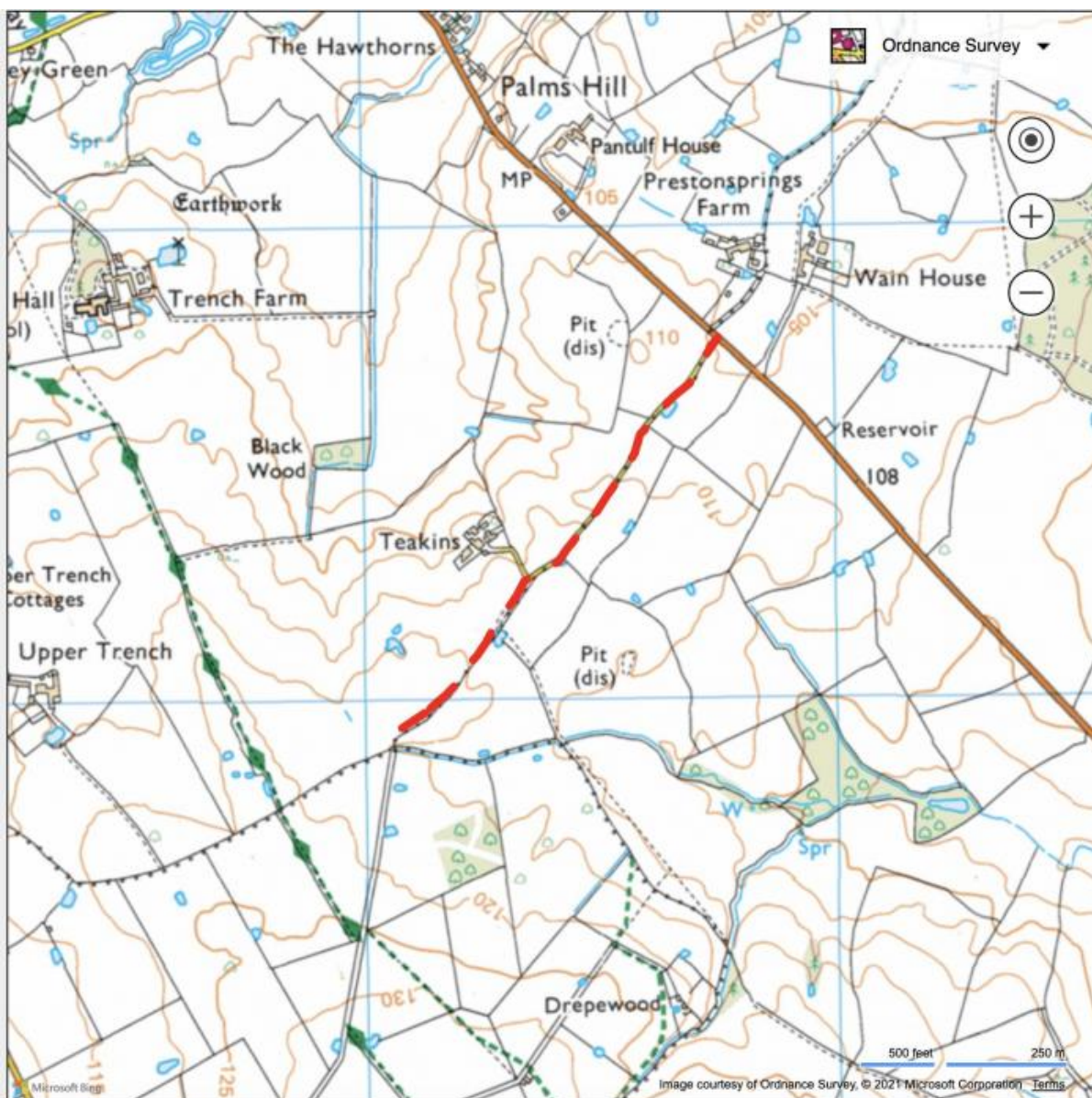
**Our Path Reference: SHR-0178**

**Parish: Wem Grid Reference: SJ524263**

## Application Details

### Map of Path:

Route applied for is shown in RED DASHES



### Description of Path:

Path starts at the B 5063 south of Prestonsprings Farm SJ52732674 and ends at parish boundary between Wem and Clive. SJ52052590

The claimed route leaves the B 5063 as an unclassified road U2519/10. This leads to the entrance to Teakins. From here the claimed route follows the parish boundary between Wem and Moreton Corbet and Lee Brockhurst. At the next parish boundary between Wem and Clive it leads into the claimed bridleway of claim SH/053/001.

### **Current Recorded Status:**

Only part of the path is recorded on the Definitive Map

Path is not recorded on the List of Streets.

Part of the path is recorded on the List of Streets.

**Status being applied for:** Bridleway

### **Notes:**

It is not known whether the path is obstructed in any way.

Route has been ridden. User evidence to be collected.

---

**Our Path Reference: SHR-0178**      **Grid Reference: SJ524263** Path starts at the B 5063 south of Prestonsprings Farm SJ52732674 and ends at parish boundary between Wem and Clive. SJ52052590

## **Documentary Evidence**

### **Evidence from Maps:**

**OS One Inch Ordnance Survey Maps - One-inch England and Wales**

**Ordnance Survey Maps - 25 inch England and Wales**

**Bartholomew's Half Inch to the Mile Maps of England and Wales**

**Greenwood Map (1786-1855)**

Early maps were sold to the public depicting routes which could be used. Word would have soon got round that a map was useless for navigation.

## **Primary Evidence:**

### **Inland Revenue Valuation Records - Finance (1908-10) Act 1910**

This route is excluded from valuation. It is a clear continuation of that shown for the Natural England Discovering Lost Ways Case File DWL SH/053/001, which was also excluded from valuation.

### **Tithe Records**

The claimed bridleway lies on the parish boundary shared between two townships, Tilly and Trench and Preston Brockhurst. The tithe map for each of these townships show the claimed bridleway as a way defined by solid lines, bounded on either side

### **Inclosure Records**

An inclosure award and its accompanying plan can provide evidence of the existence of public rights over a way which was not itself changed by the Award such as the continuation of a way beyond the boundary of the inclosed area. The Award map ended at the parish boundary but gave the public bridle road a destination from Clive continuing to Wem along an ancient bridle road. This claimed route is the ancient bridle road.

## **Other Evidence:**

### **Parish Boundary Records**

The Ordnance Survey was given the duty of ascertaining and recording all public boundaries by the Ordnance Survey Act 1841. Boundary Sketch Maps and Boundary Remark Books were produced under Parliamentary authority with the power to summon the Clerk of the Peace and any books, maps, papers or other documents he held. The Boundary Sketch Map was advertised for public inspection. The Boundary Sketch Map shows the application route leaving the Parish of Clive and entering the Parishes of Wem and Morton Corbet. Pages of reference are given for the Boundary Remark Book.

### **Further Evidence**

## **Summary and Statement of Reasons:**

The application is for a public bridleway. It is a continuation of the Lost Ways Case File DWL SH/053/001, application Shropshire No 174. The latter application was covered by an Inclosure Award which gave it a public bridleway status. The area covered by the Award ended on the parish boundary. The public bridleway was a through route from Clive to Wem. The Award confirmed that the bridleway continued as an ancient bridle road. The present claim SHR-0178 is the ancient bridle road. A way as an enclosed route is consistently shown on old county maps and on Ordnance Survey maps. It is shown as an unmetalled road on the one inch Ordnance Survey of 1899. The Finance Act Map for the area clearly shows the entire length for this claim excluded from valuation in the same manner as other public roads. The earlier tithe maps covering two townships show the route exempt from tithe payments. The claimed route is shown as a clear continuation of case file DWL SH/053/001 in all the above mentioned documents. The Ordnance Survey Boundary Sketch Map shows the whole length of the bridleway and depicts it crossing the parish boundary with reference to page numbers in the Boundary Reference Book.

## APPENDIX I - Documents and Photos

Entrance to Teakins from the B5063 as viewed from Google Maps.



Gate on parish boundary as viewed from Clive Parish.



Horse friendly gate closing on parish boundary.



Looking from the parish boundary along the claimed route towards Teakins.





Unclassified county road U2519/10 from the main road B5063 to the entrance to Teakins.



List of Streets showing U2519/10. Described as Teakins Lane, Preston Brockhurst.

U2512/10		CLIVE, STATION RD JUNC TO SEWAGE WORKS
U2513/10	FIELD DRIVE	FIELD DRIVE
U2514/10	JUBILEE STREET	JUBILEE STREET
U2515/10	BACK LANE	BACK LANE
U2516/10		CLIVE WOOD FARM ROAD (OFF SHOOTERS HILL), CLIVE
U2517/10	ORCHARD FIELDS	ORCHARD FIELDS
U2518/10		GRINSHILL QUARRY ROAD (SHERWOOD BANK TO CORBET WOOD)
U2519/10		TEAKINS LANE, PRESTON BROCKHURST
U2520/10		TRENCH HALL ROAD, WEIM
U2521/20		LINK ROAD OFF ROAD BETWEEN BARKERS GREEN LANE CROSSROADS AND B5476
U2522/10	WILLOW COURT	WILLOW COURT
U2523/10		BATTLEFIELD GRANGE JUNCTION WITH A49 TO

**OS One Inch Ordnance Survey Maps - One-inch England and Wales**

OS Old Series First Edition, Sheet 61, 1832-1833

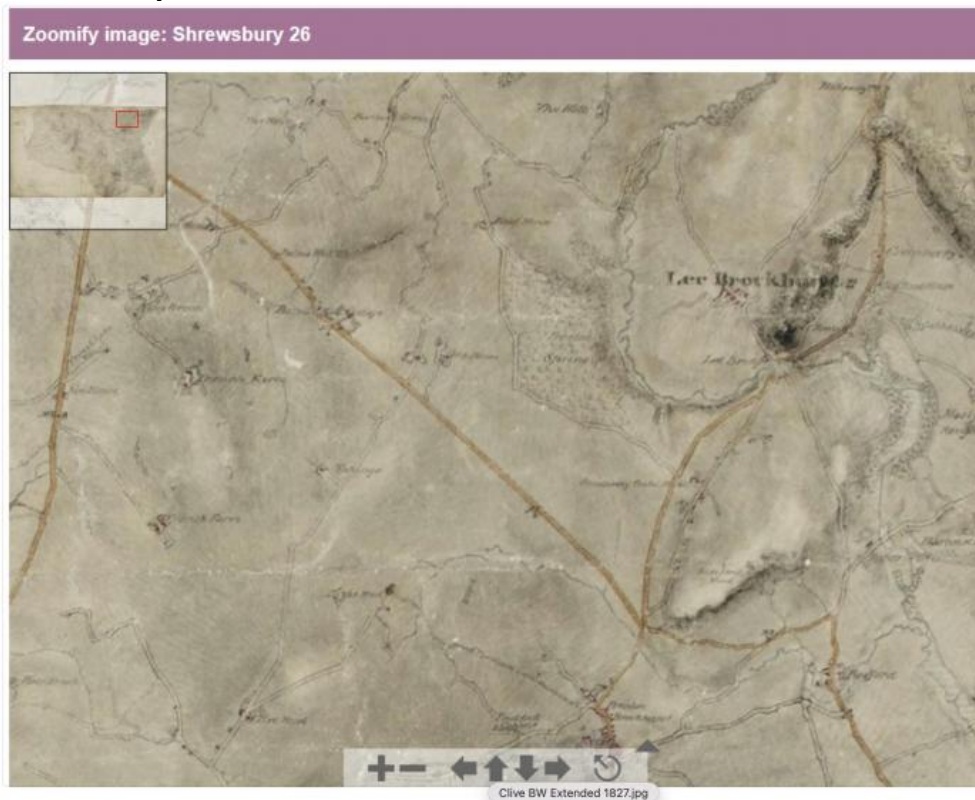
Whole route is clearly shown contained within solid lines.



David & Charles Enlarged RIMG0042.JPG

Ordnance Survey Surveyors Drawings, Part of Shropshire, 1827

Route clearly shown.



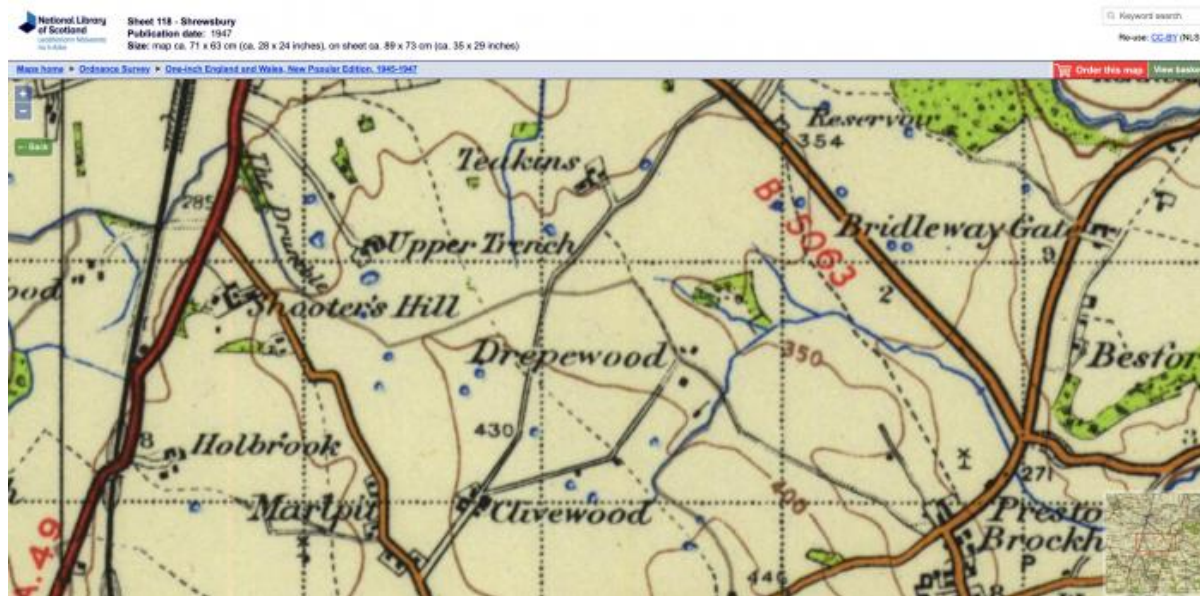
Ordnance Survey one inch, Sheet 138 Wem, 1899

Complete route is shown enclosed within solid lines.



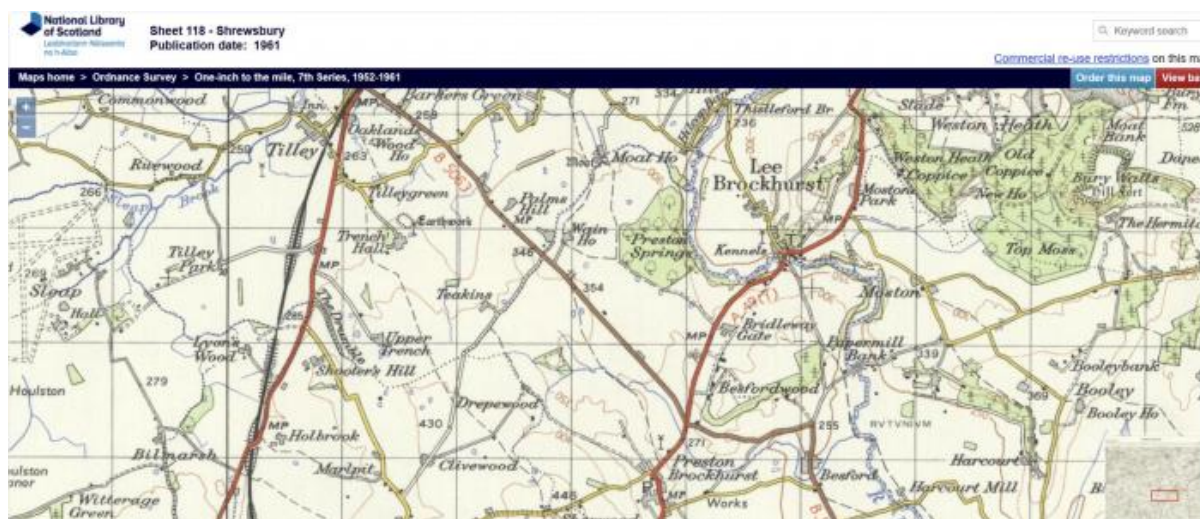
Ordnance Survey one inch, 118 Shrewsbury, 1949

Route clearly visible



Ordnance Survey one inch, Sheet 118 Shrewsbury, 1961

Route is shown



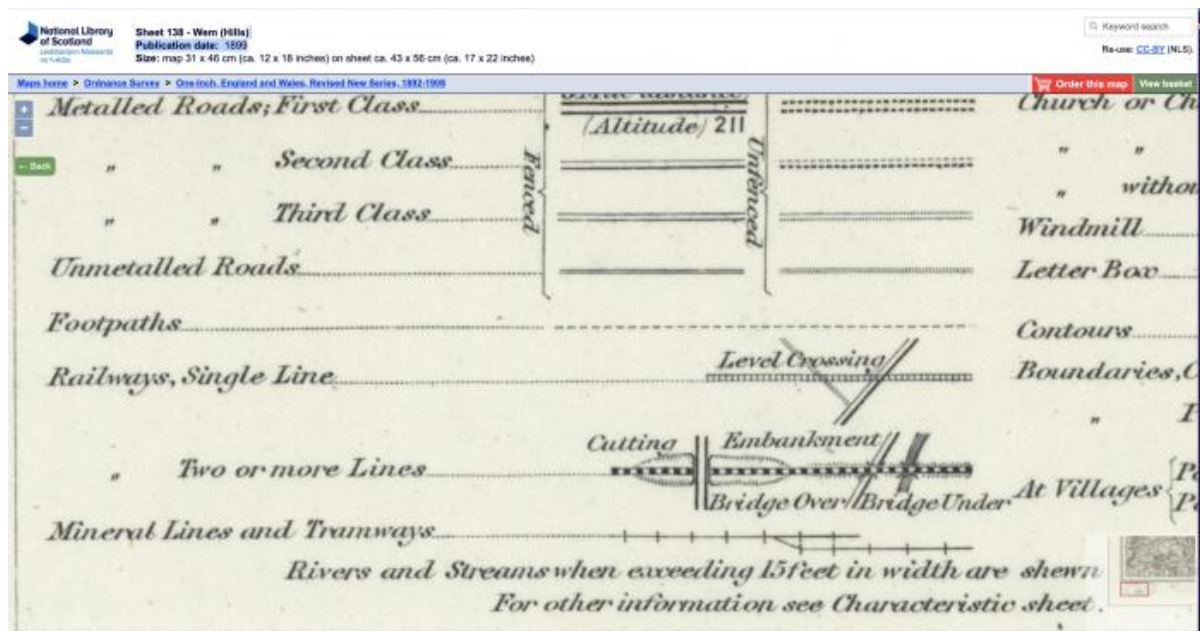
Ordnance Survey one inch, Sheet 138 Wem, 1899

Enlarged view.



Ordnance Survey one inch, Sheet 138 Wem, 1899


Key showing unmetalled roads.





# Ordnance Survey 25 inch, XX1.8, 1881

Close up of Takings.



# Ordnance Survey 25 inch, XX1.8, 1881

Parish boundary showing public bridle road laid out by Inclosure joining narrower ancient bridle road.



Ordnance Survey 25 inch, XX1.8, 1926

Shows area of road in Clive Parish.

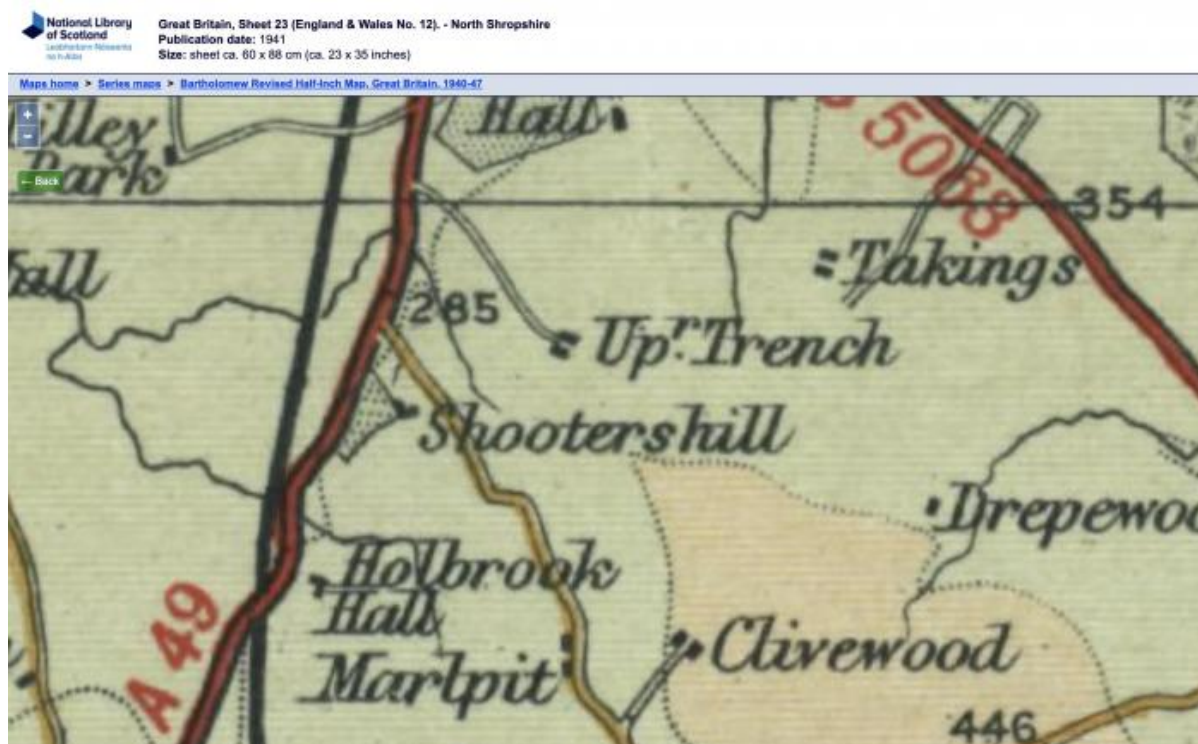




## Bartholomew's Half Inch to the Mile Maps of England and Wales

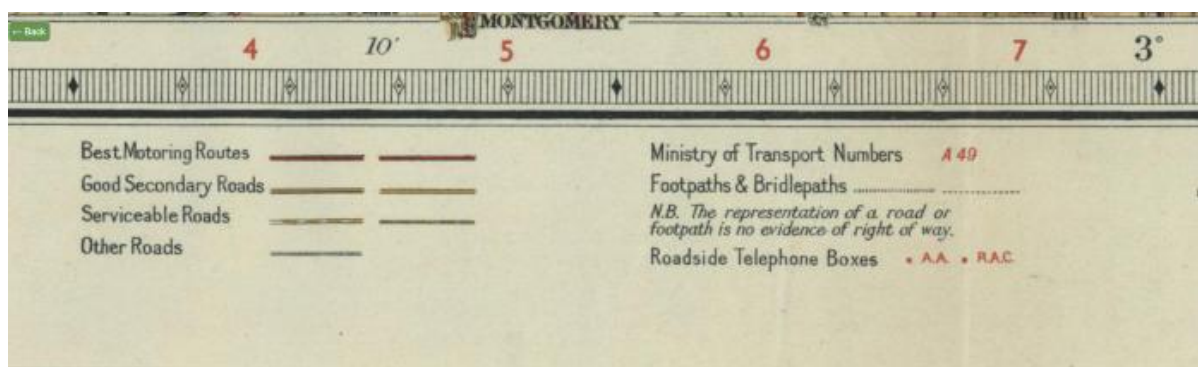
Bartholomew Half Inch, Sheet 23 No 12, 1941

Shows the end of the route as Other Roads. This is now an unclassified county road U2519/10.



Bartholomew Half Inch, Sheet 23 No 12, 1941

Key



Greenwood Map (1786-1855)

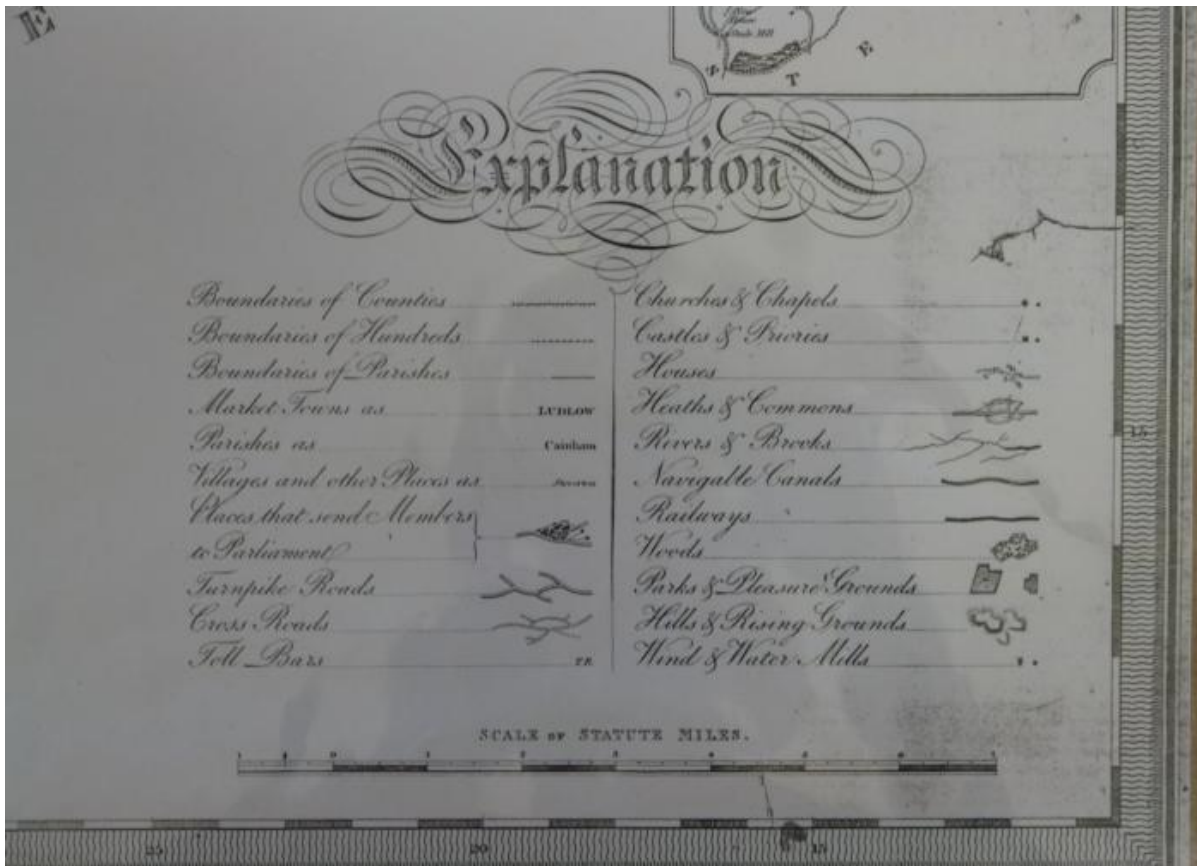
Greenwood, 1827

Whole of claim is shown as a through route



Greenwood, 1827

Key. Application route is depicted as a Cross Road.



**Inland Revenue Valuation Records - Finance (1908-10) Act 1910**

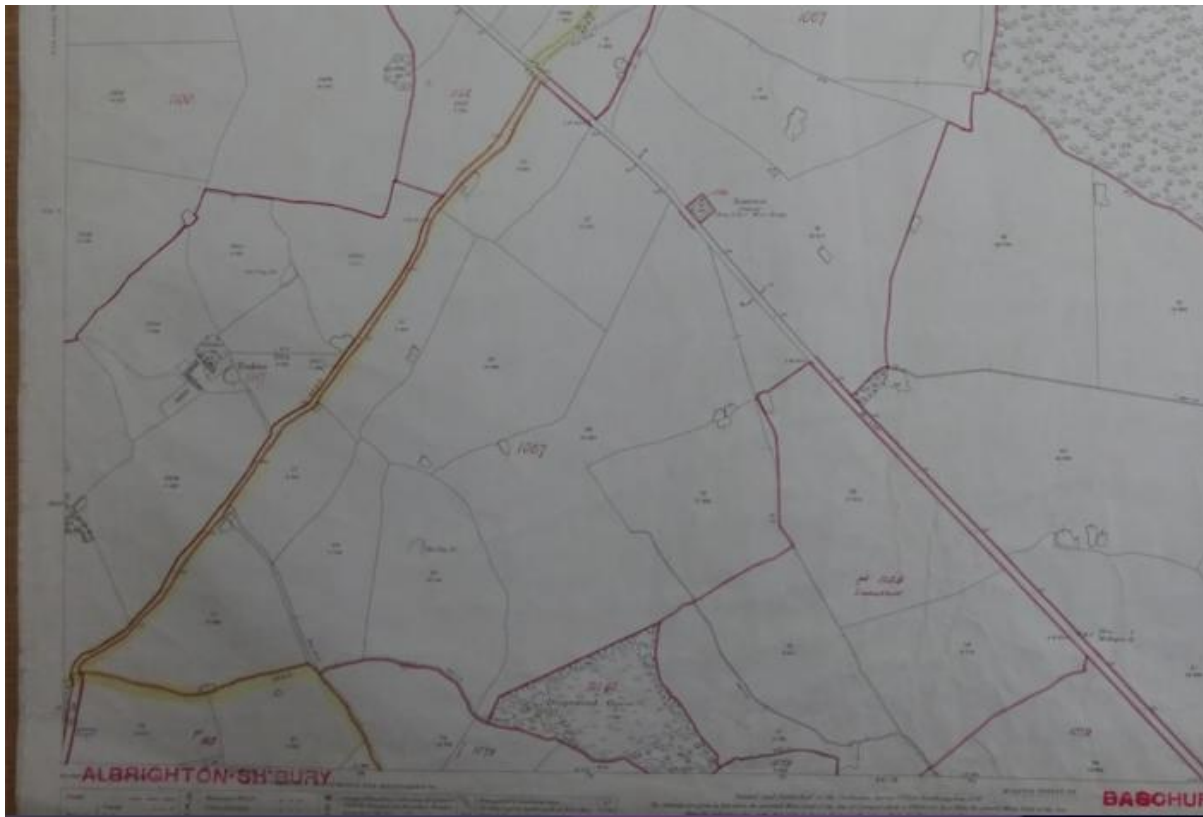
*Finance Act IR132/4/214, Shropshire XX1.8, 1910*

Whole of claimed route is excluded from valuation.



Finance Act IR132/4/214, Shropshire XX1.8, 1910

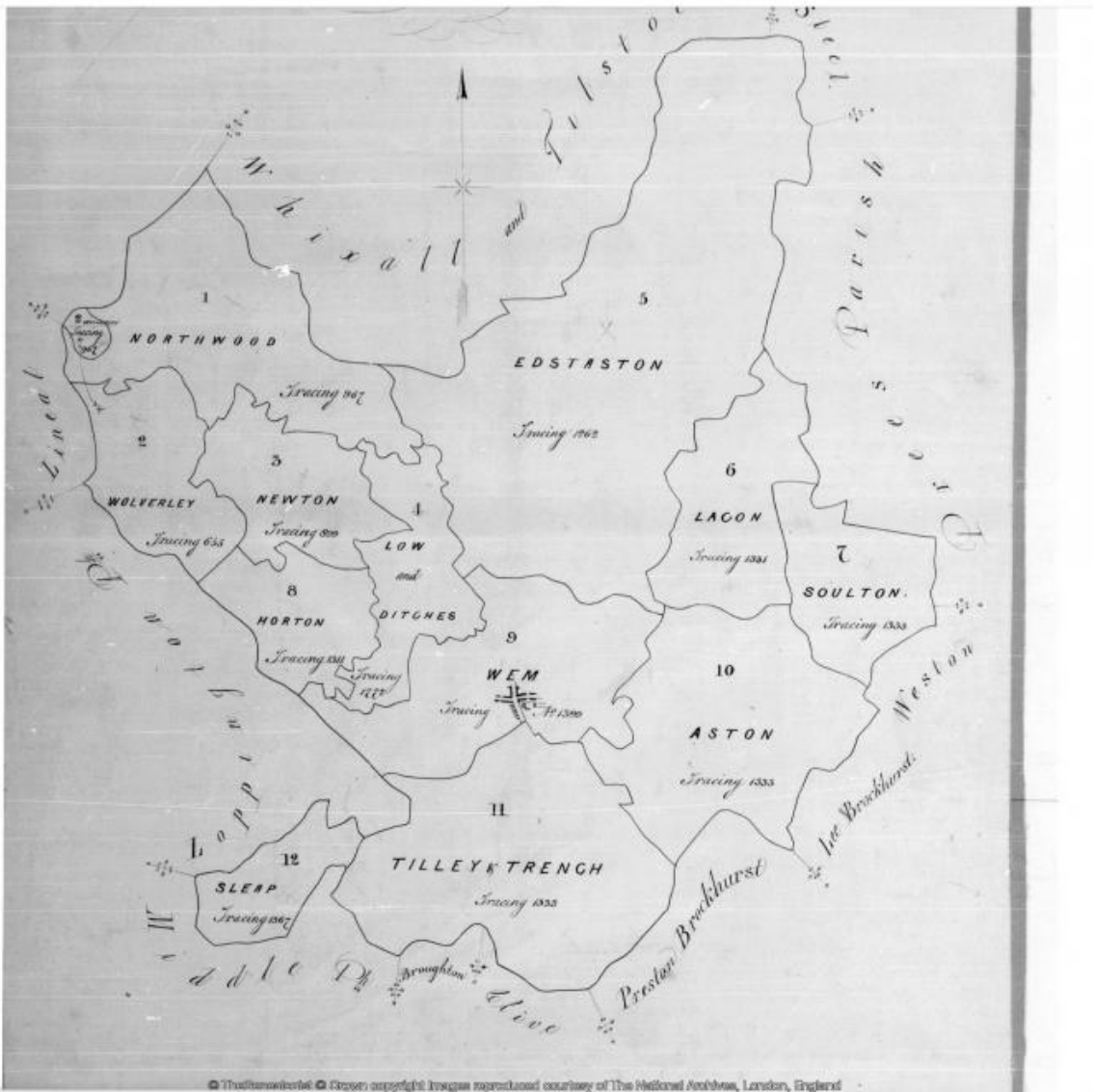
Close up showing claimed route excluded from valuation.



## Title Records

*Tithe Plan Wem Parish, 29 334 Index, 1840*

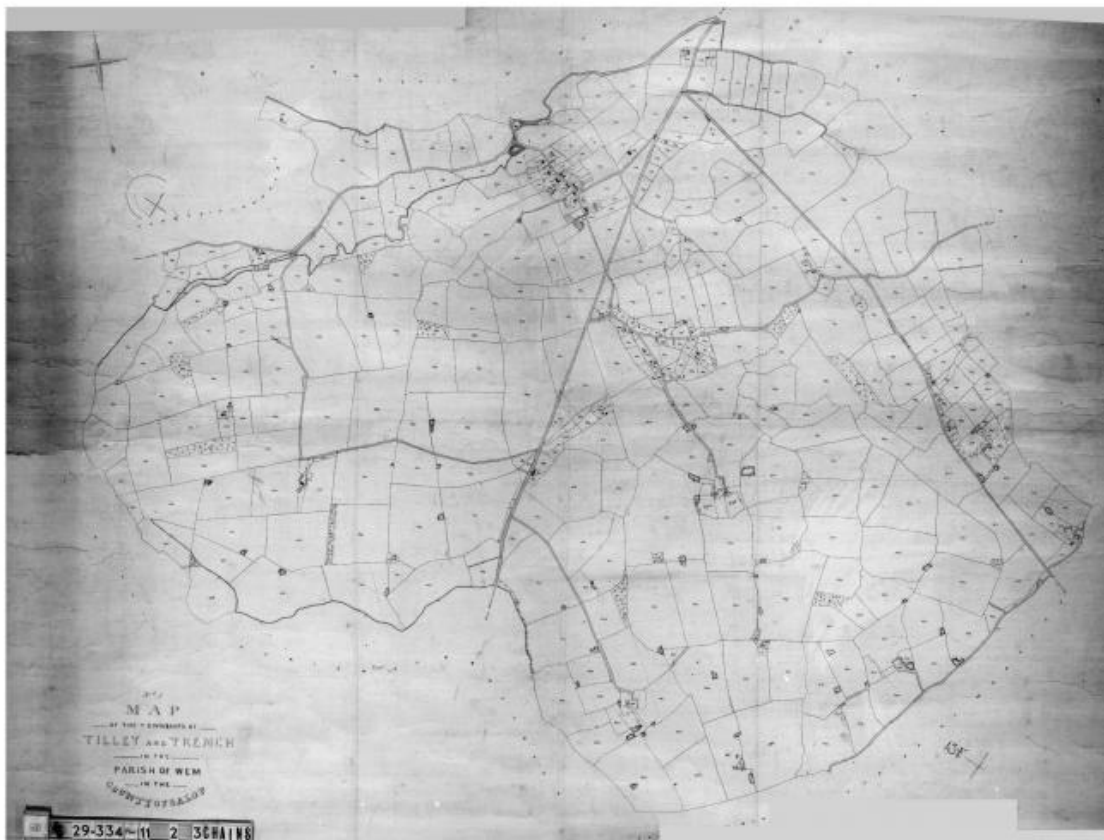
Shows the Townships belonging to Wem and their proximity to the claimed route.



© The National Archives. Crown copyright. Images reproduced courtesy of The National Archives, London, England

29\_334\_Index\_BWTNA\_0\_1190\_4856\_5740.jpg


*Tilly and Trench Tithe, 29-334 Part 2, 1840*



334\_011\_BWTNA\_0\_0\_21471\_16489.jpg © TheGenealogist © Crown copyright images reproduced courtesy of The National Archives, London, England

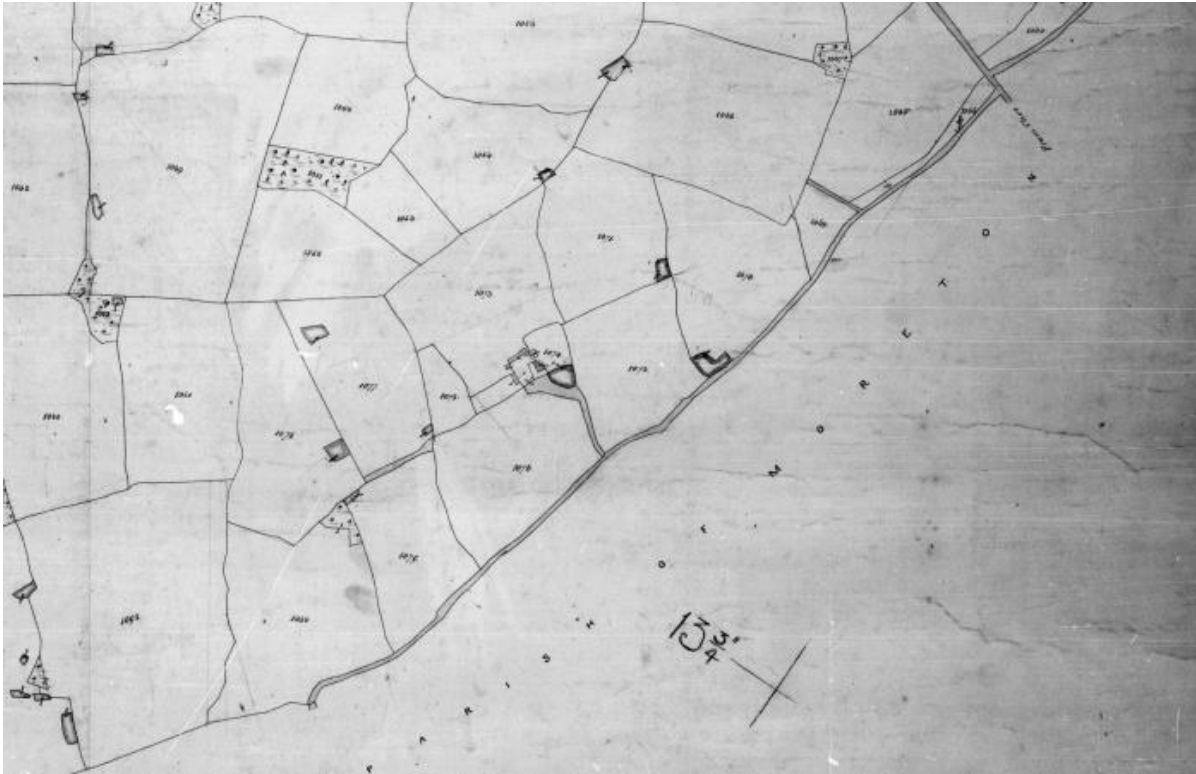
*Tilly and Trench Tithe, 29-334 Part 2, 1840*

Shows the claimed route running along the bottom edge of the Township.




© TheGenealogist © Crown copyright images reproduced courtesy of The National Archives, London, England

Tilly and Trench Tithe, 29-334 Part 2, 1840



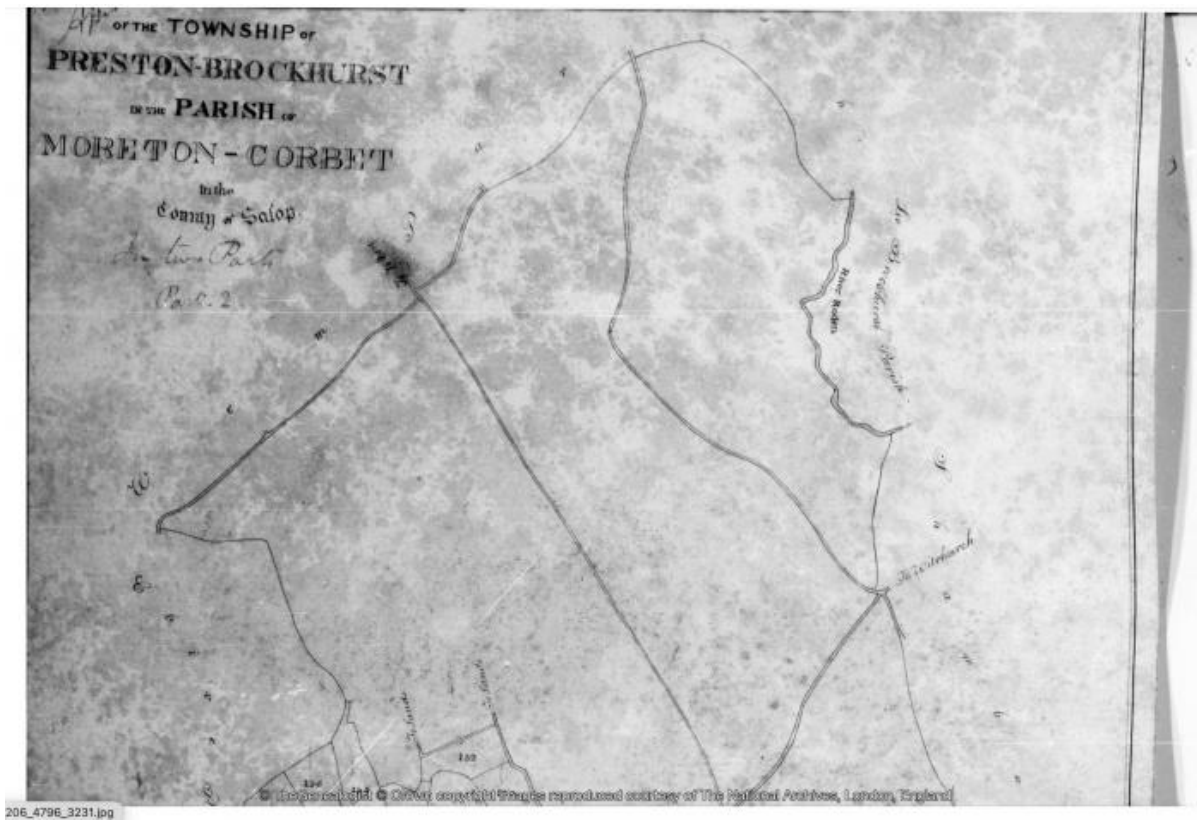


Township of Preston Brockhurst, 29-225 Part 2, 1840

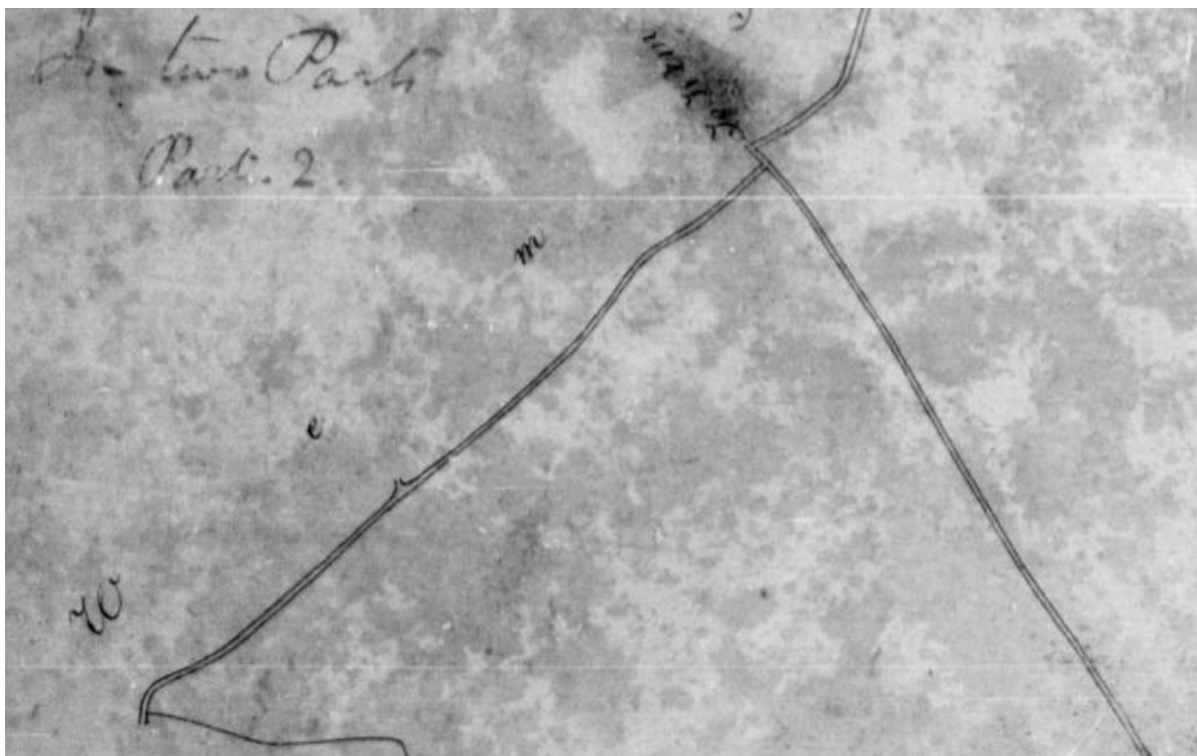


Township of Preston Brockhurst, 29-225 Part 2, 1840

Claimed route is running along the top edge of the Township.




Township of Preston Brockhurst, 29-225 Part 2, 1840



## Inclosure Records

, QE 1/2/3, 1783

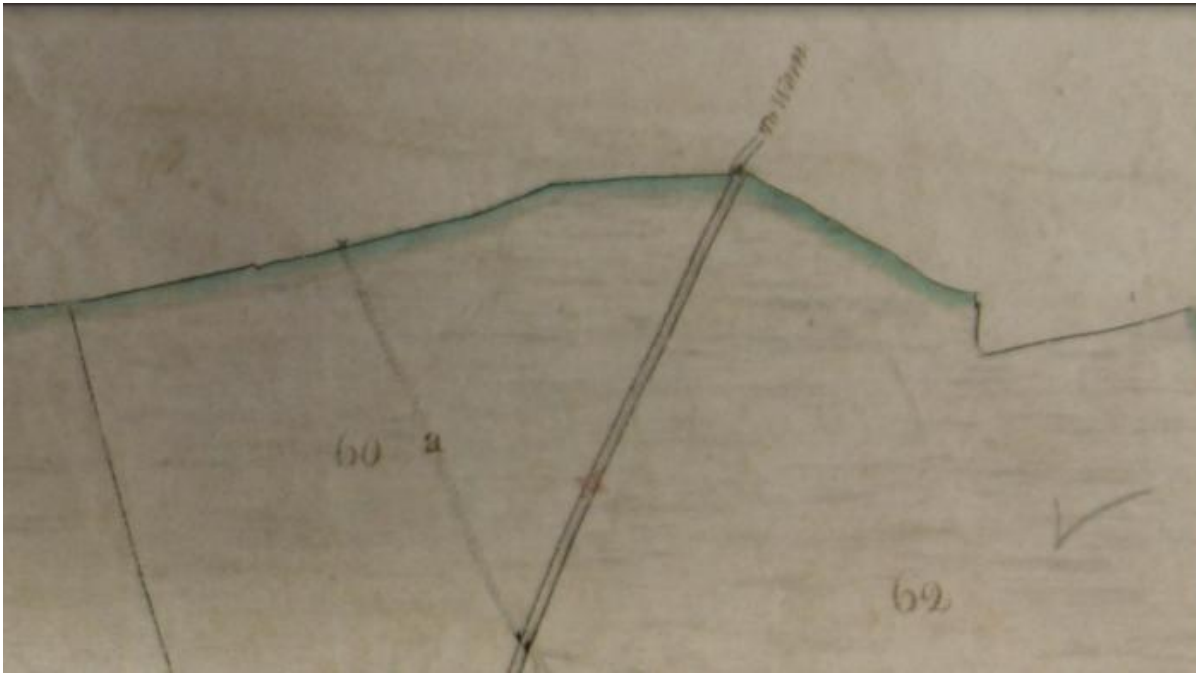


, QE 1/2/3, 1783

Close up of bridle road with destination To Wem

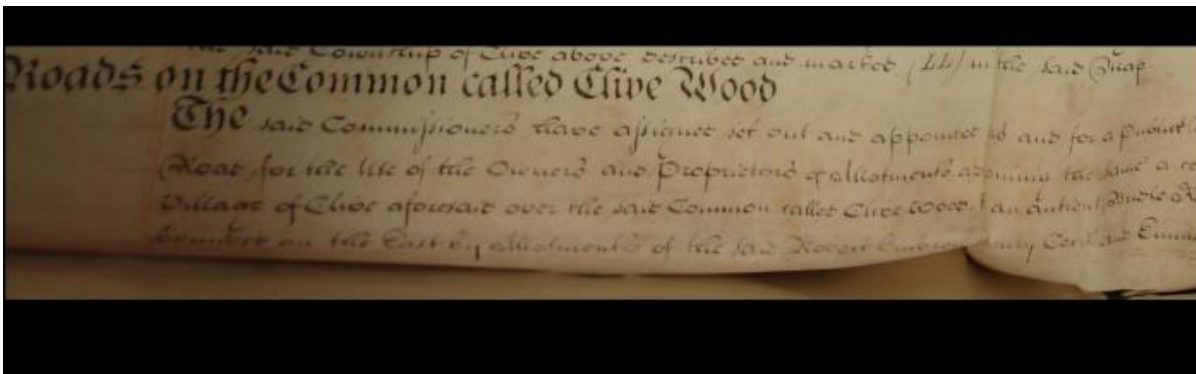


, QE 1/2/3, 1783

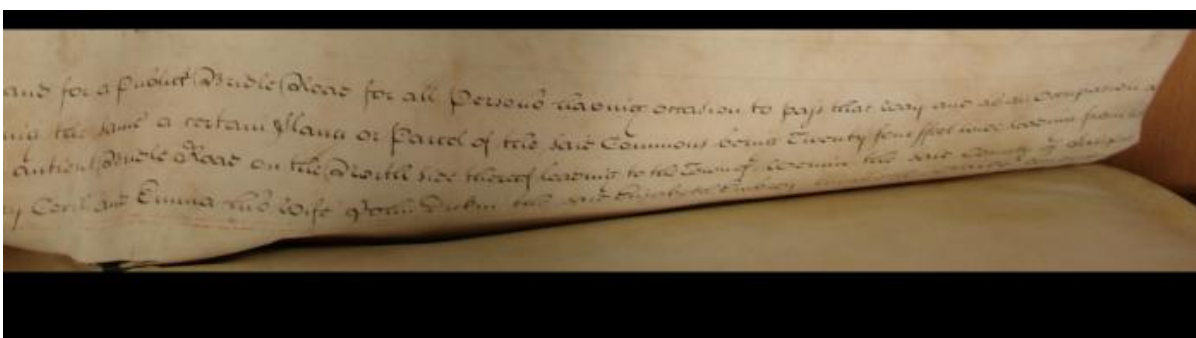


, QE 1/2/3, 1783

Description of the roads on the Common called Clive Wood



, QE 1/2/3, 1783



## Description of the roads on the Common called Clive Wood

### Highways:

**On page 4 line 37: Under the heading "Roads on the common called Clive Wood" "The said commissioners have assigned set out and appointed to and**

Case File: SH/053/001, Surveying Authority: Shropshire County Council 13

---

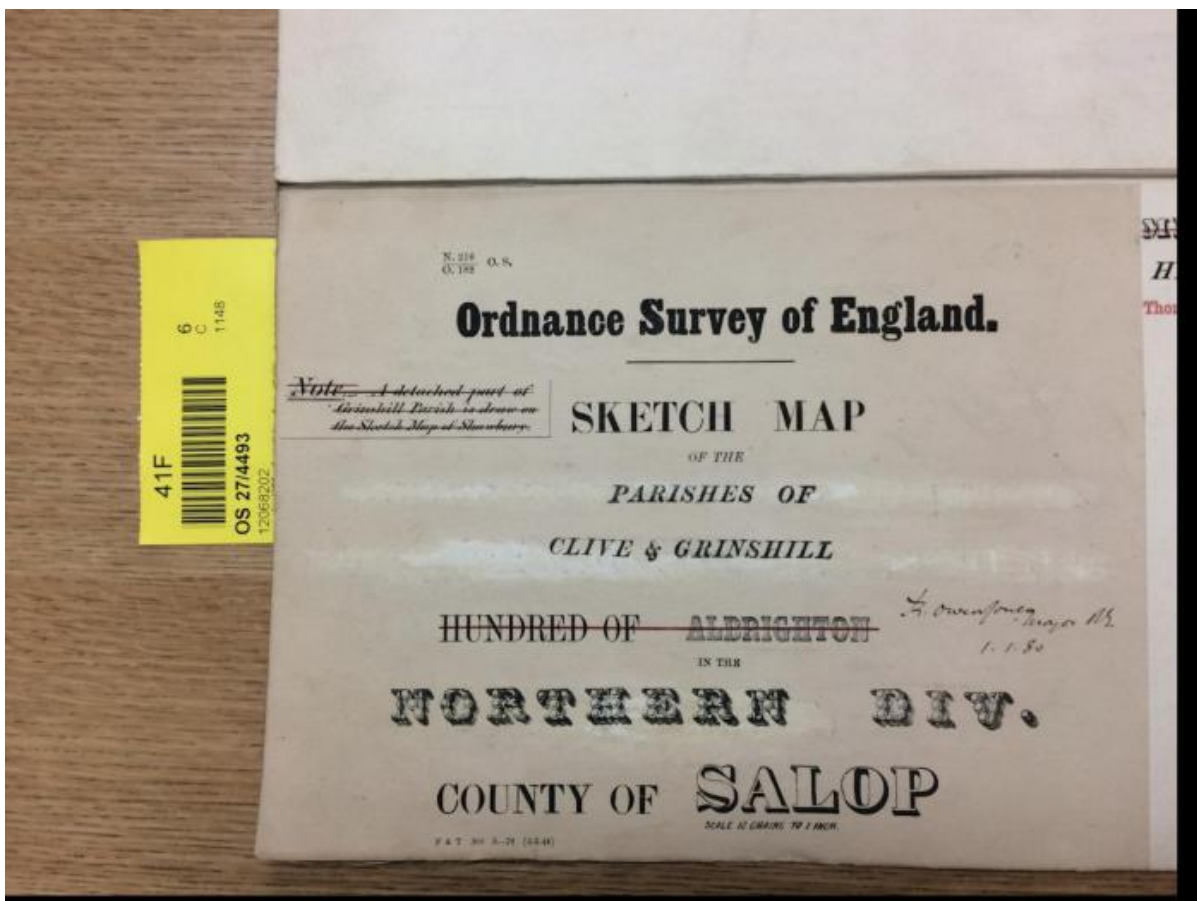
**for a public Bridle Road for all persons having occasion to pass that way and as an occupation road for the use of the owners and proprietors of allotments adjoining the same a certain slang or parcel of the said Commons being Twenty four feet wide leading from the village of Clive aforesaid over the said Common called Clive Wood to an ancient Bridle Road on the North side thereof leading to the Town of Wem in the said county Salop bounded on the East by allotments of the said Robert Embrey Henry Cecil and Emma his wife John Pirkin the said Elizabeth Embrey Elizabeth .... ". The route is awarded as a public bridle road and occupation road (to include use by vehicles) for adjoining owners and occupiers on page number "4" on line number "37". The route is also described as a through-route.**

**Parish Boundary Records**

Plan for Boundary Remark Book, OS27/4493, 1881

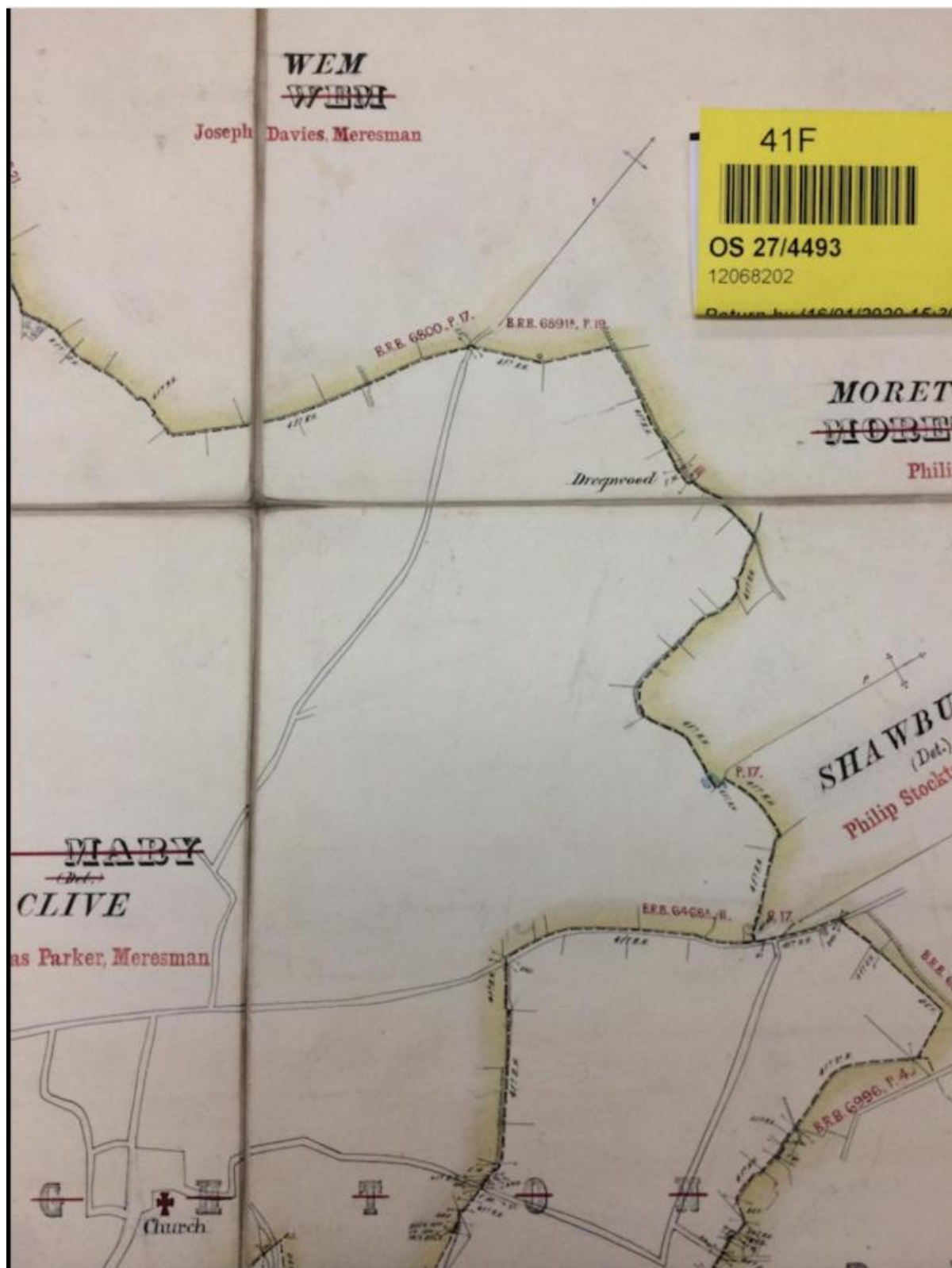


Details of Sketch Map, OS 27/4493, 1881



OS Sketch Plan, OS 27/4493, 1881

Shows claimed route in the same manner as other roads.

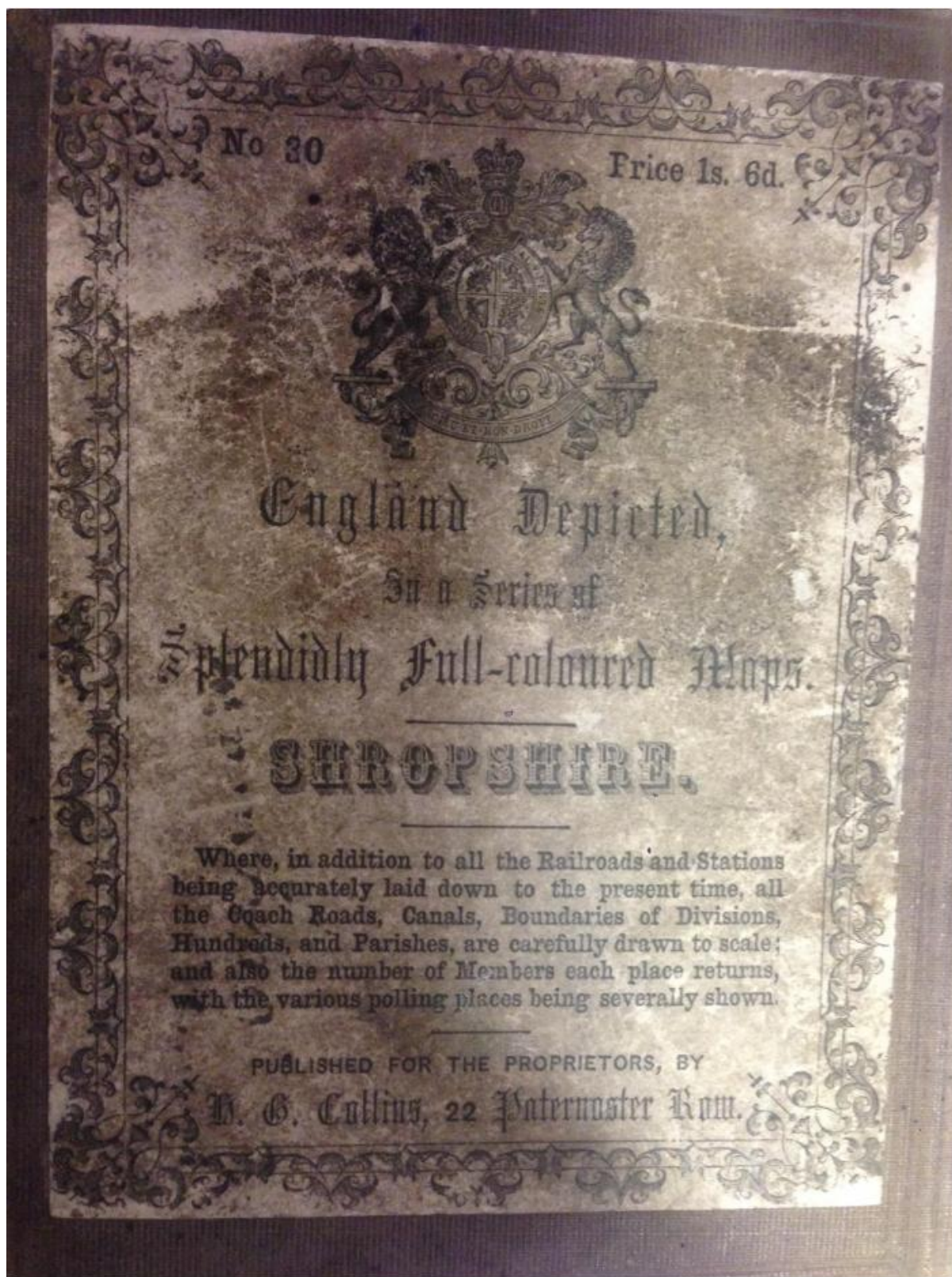


OS Sketch Plan, OS 27/4493, 1881

Details given for pages for Boundary Remark Book.







No 30

Price 1s. 6d.



England Depicted,

In a Series of

Magnificently Full-coloured Maps.

SHROPSHIRE.

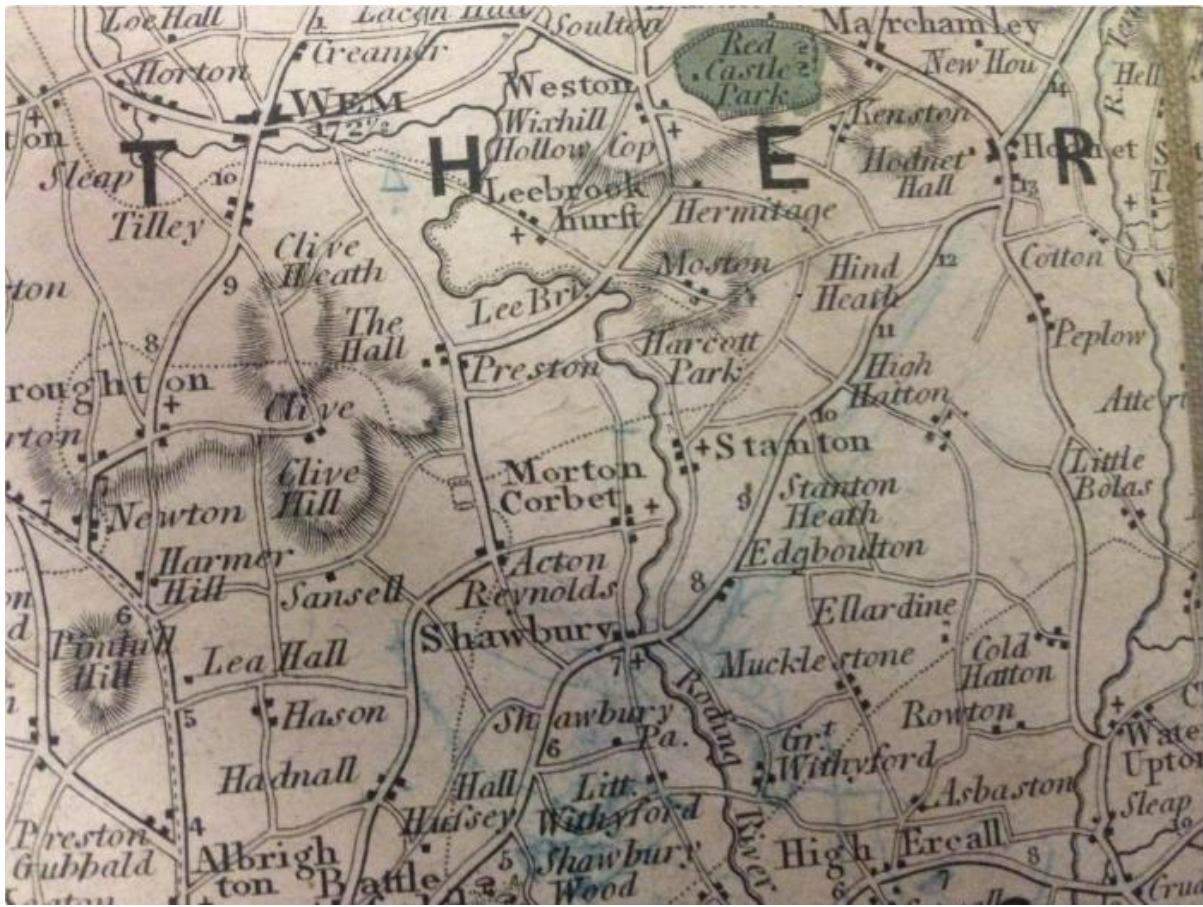
Where, in addition to all the Railroads and Stations being accurately laid down to the present time, all the Coach Roads, Canals, Boundaries of Divisions, Hundreds, and Parishes, are carefully drawn to scale; and also the number of Members each place returns, with the various polling places being severally shown.

PUBLISHED FOR THE PROPRIETORS, BY

W. G. Collins, 22 Paternoster Row.

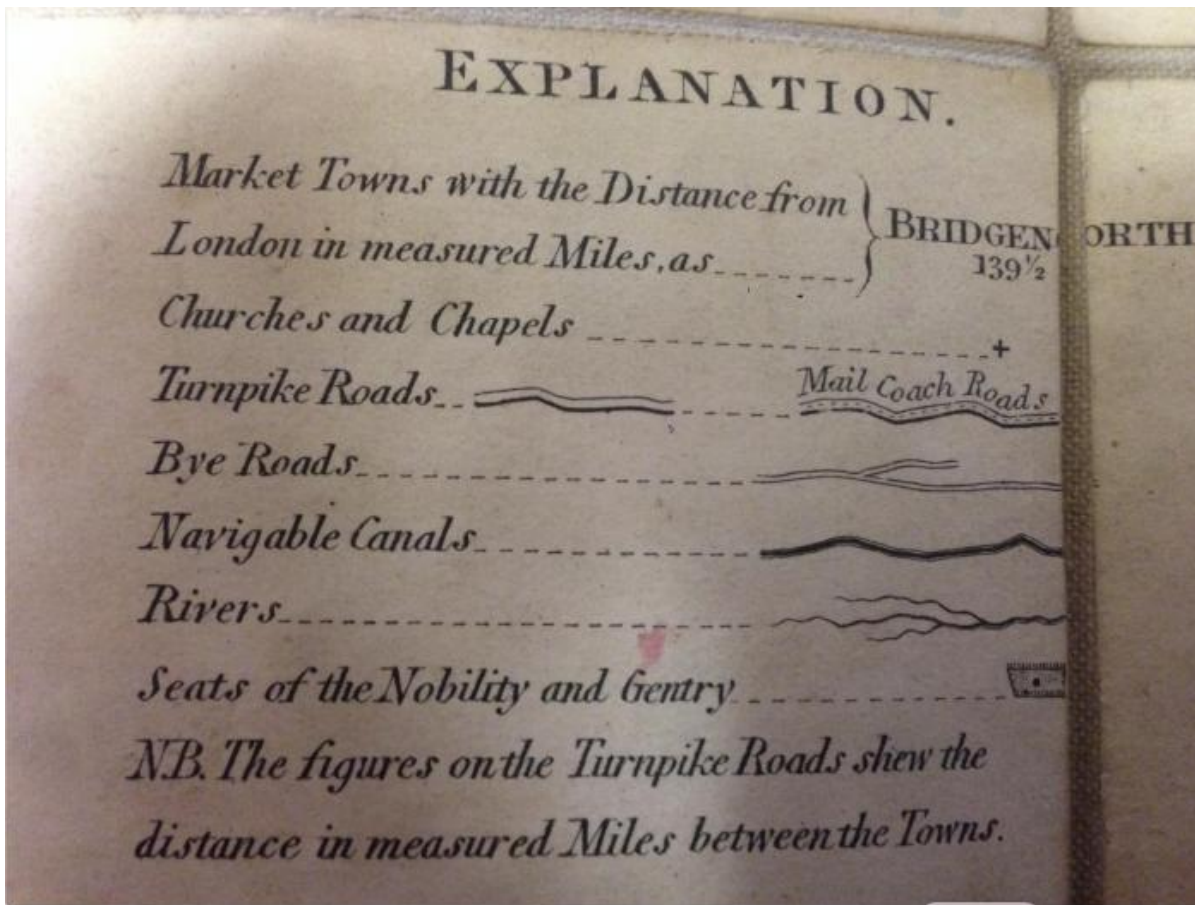
HG Collins, No 30, 1840

Close up of area showing claimed route.



HG Collins, No 30, 1840

Key. Claimed route is shown as a bye road.



HG Collins, No. 30, 1840

## "England Depicted In a Series of Splendidly Full-Coloured Maps. No. 30 Shropshire"

[← Back to search results](#)

For ordering, viewing and copying options: please select "View or purchase"

Details	Browse this collection	View or purchase	User comments
<b>System Reference:</b>	XMI1615/1		
<b>Document Reference:</b>	MI1615/1		
<b>Date:</b>	c1840		
<b>Level:</b>	Item		
<b>Format:</b>	Map		
<b>Description:</b>	Refers to the Hundreds and shows the Divisions. The only railway shown is Shrewsbury to Chester. Mail Coach and turnpike roads are shown. It also shows the number of members of parliament. Published for the Proprietors by H.G. Collins, 22 Paternoster Row		
<b>Held At:</b>	Shropshire Archives		
<b>Access Status:</b>	Readers Ticket		

## APPENDIX II Evidence Documents

### List of Evidence Documents

**OS Old Series First Edition**, Sheet 61, 1832-1833, National Library of Australia  
**Ordnance Survey Surveyors Drawings**, Part of Shropshire, 1827, National Library of Australia  
**Ordnance Survey one inch**, Sheet 138 Wem, 1899, National Library of Scotland  
**Ordnance Survey one inch**, 118 Shrewsbury, 1949, National Library of Scotland  
**Ordnance Survey one inch**, Sheet 118 Shrewsbury, 1961, National Library of Scotland  
**Ordnance Survey one inch**, Sheet 138 Wem, 1899, National Library of Scotland  
**Ordnance Survey one inch**, Sheet 138 Wem, 1899, National Library of Scotland  
**Ordnance Survey 25 inch**, XX1.8, 1881, National Library of Scotland  
**Ordnance Survey 25 inch**, XX1.8, 1881, National Library of Scotland  
**Ordnance Survey 25 inch**, XX1.8, 1881, National Library of Scotland  
**Ordnance Survey 25 inch**, XX1.8, 1881, National Library of Scotland  
**Ordnance Survey 25 inch**, XX1.8, 1926, National Library of Scotland  
**Bartholomew Half Inch**, Sheet 23 No 12, 1941, National Library of Scotland  
**Bartholomew Half Inch**, Sheet 23 No 12, 1941, National Library of Scotland  
**Greenwood**, 1827, Shrewsbury Archives  
**Greenwood**, 1827, Shrewsbury Archives  
**Finance Act IR132/4/214**, Shropshire XX1.8, 1910, Kew National Archives  
**Finance Act IR132/4/214**, Shropshire XX1.8, 1910, Kew National Archives  
**Tithe Plan Wem Parish**, 29 334 Index, 1840, Genealogist  
**Tilly and Trench Tithe**, 29-334 Part 2, 1840, Genealogist  
**Tilly and Trench Tithe**, 29-334 Part 2, 1840, Genealogist  
**Tilly and Trench Tithe**, 29-334 Part 2, 1840, Genealogist  
**Township of Preston Brockhurst**, 29-225 Part 2, 1840, Genealogist  
**Township of Preston Brockhurst**, 29-225 Part 2, 1840, Genealogist  
**Township of Preston Brockhurst**, 29-225 Part 2, 1840, Genealogist  
**Township of Preston Brockhurst**, 29-225 Part 2, 1840, Genealogist  
**QE 1/2/3**, 1783, Shrewsbury Archives, **QE 1/2/3**, 1783, Shrewsbury Archives, **QE 1/2/3**, 1783, Shrewsbury Archives, **QE 1/2/3**, 1783, Shrewsbury Archives  
**Plan for Boundary Remark Book**, OS27/4493, 1881, Kew National Archives  
**Details of Sketch Map**, OS 27/4493, 1881, Kew National Archives  
**OS Sketch Plan**, OS 27/4493, 1881, Kew National Archives  
**OS Sketch Plan**, OS 27/4493, 1881, Kew National Archives  
**HG Collins**, No 30, 1840, Shrewsbury Archives  
**HG Collins**, No 30, 1840, Shrewsbury Archives