

Data Protection: Please note that this information may be open to public examination



App. Ref. No.....

Form A1

WILDLIFE AND COUNTRYSIDE ACT 1981

APPLICATION FOR DEFINITIVE MAP MODIFICATION ORDER

DEFINITIVE MAP OF RIGHTS OF WAY FOR SHROPSHIRE

To: The Outdoor Recreation Manager

Outdoor Recreation

Shropshire Council

Shirehall

Abbey Foregate

Shrewsbury

SY2 6ND

BRITISH HORSE SOCIETY

~~W~~ MRS ANGEA WILLIAMS ON BEHALF OF THE..... (Name of Applicant)

of SEVEN SISTERS HOUSE, THE CROSS..... (Address of Applicant)

ELSMORE, SHROPSHIRE, SY20LP

hereby apply for an Order under Section 53 (2) of the Wildlife and Countryside Act 1981 modifying the definitive map and statement for the area by **adding** the following right of way

Parish... WESTBURY .....

Status: ~~Byway Open to All Traffic/Restricted Byway/Bridleway/Footpath\*~~

\* delete as appropriate

From... SS 328 10764 near Wallop Cottages

To... SS 3265 0735 .....(Location of right of way)

as shown on the map accompanying this application.

(A map must be supplied with a scale of at least of 1:25,000)

I/~~We~~ attach the following documentary evidence including evidence of use statements, in support of this application:

.....  
.....  
.....  
.....  
.....

Dated 20 January ..... 2023

Signed: Angela Williams ..... PRINT  
NAME: ANGELA WILLIAMS .....

Data Protection: Please note that this information may be open to public

## WILDLIFE AND COUNTRYSIDE ACT 1981

APPLICATION FOR DEFINITIVE MAP MODIFICATION ORDERDEFINITIVE MAP OF RIGHTS OF WAY FOR SHROPSHIRE

To: The Outdoor Recreation Manager  
Outdoor Recreation  
Shropshire Council  
Shirehall  
Abbey Foregate  
Shrewsbury  
SY2 6ND

THE BRITISH HORSE SOCIETY

~~I/We~~ MRS. ANGELA WILLIAMS on BEHALF OF (Name of Applicant)

Of SEVEN SISTERS HOUSE, THE CROSS (Address of Applicant)

ELLESMERE, SHROPSHIRE, SY12 9LP

hereby apply for an Order under Section 53 (2) of the Wildlife and Countryside Act 1981 modifying the definitive map and statement for the area by **upgrading** the following right of way

Parish... WESTBURY.....  
Status: ~~Restricted Byway/Bridleway/Footpath\*~~  
No. (if known)... 0438/38A/1

to a ~~Byway Open to All Traffic/Bridleway/Footpath\*~~  
appropriate

\* delete as

From SJ 32660735.....

To SJ 31660655 Parish Boundary..... (Location of right of way)

as shown on the map accompanying this application.  
(A map must be supplied with a scale of at least of 1:25,000)

~~I/We~~ attach the following documentary evidence including evidence of use statements, in support of this application:

Dated 20 January 2023

Signed Angela Williams PRINT  
NAME ANGELA WILLIAMS

Data Protection: Please note that this information may be open to public examination

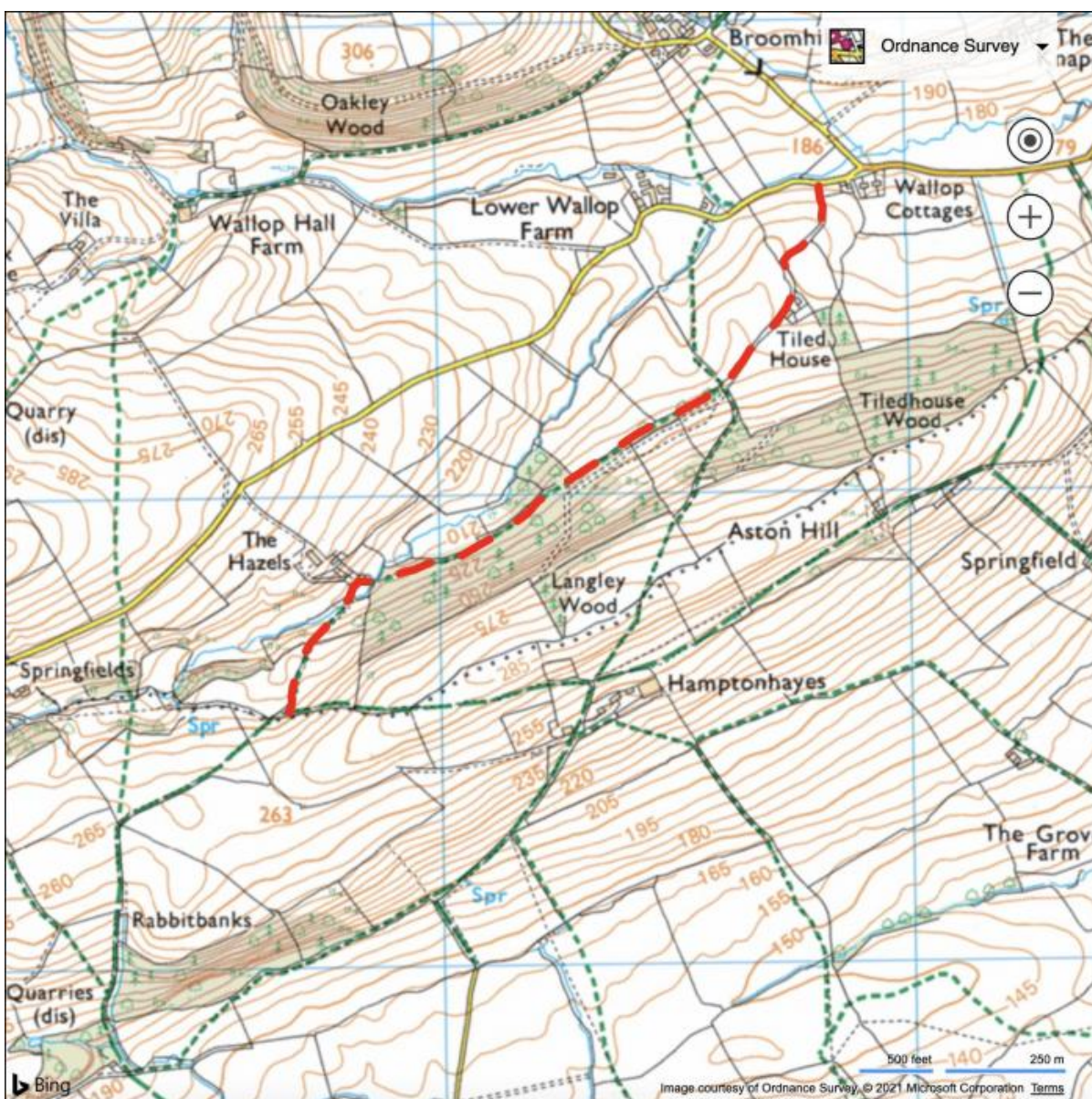
Our Path Reference: SHR-0172

Parish: Westbury Grid Reference: SJ322070

## Application Details

Map of Path:

Route applied for is shown in RED DASHES



### Description of Path:

Path starts at Near Wallop Cottages SJ32810764 and ends at Bridleway on Parish Boundary south of the Hazels. SJ31660655

Way is a cleared wide track sometimes hedged on either side. It passes through woodland where the whole width has been fenced across in two places to form stiles. Evidence of hinged posts remain at one of these stiles. The final stile on footpath 0438/38A/1 has a hinged post lying beside it on the ground. At the parish boundary a bridleway gate marks the junction of this footpath with two bridleways. (BW 0566/38/1 and BW 0438/40/2.)

### **Current Recorded Status:**

Only part of the path is recorded on the Definitive Map

Path is recorded as Footpath on the Definitive Map.

Path is not recorded on the List of Streets.

**Status being applied for:** Bridleway

### **Notes:**

Path is not believed to be obstructed.

Route is being claimed as a Public Bridleway.

-----

**Our Path Reference: SHR-0172      Grid Reference: SJ322070** Path starts at Near Wallop Cottages SJ32810764 and ends at Bridleway on Parish Boundary south of the Hazels. SJ31660655

## **Documentary Evidence**

### **Evidence from Maps:**

#### **OS One Inch Ordnance Survey Maps - One-inch England and Wales**

Path is clearly shown as through route from [place] to [place]

#### **Ordnance Survey Maps - 25 inch England and Wales**

Part of path is shown as a road or lane. Plot nos.[1972,2013].

#### **OS Six Inch Ordnance Survey Maps - Six-inch England and Wales**

Path is clearly shown as a road and a track.

#### **Bartholomew's Half Inch to the Mile Maps of England and Wales**

Path is shown as an inferior road not suitable for cyclists.

## **Primary Evidence:**

### **Inland Revenue Valuation Records - Finance (1908-10) Act 1910**

Shows claimed route below the Tiled House as white between hereditaments. Public vehicular highways were usually excluded from adjoining land parcels (hereditaments) and so appear as white roads.

### **Tithe Records**

Shows the way in Westbury Parish leading from near Wallop Cottages passing Tiled House and through the first area of woodland in the same manner as the road it leaves near Wallop Smithy which is a road today. At the second area of woodland numbered 250 it is shown as a double hatched way indicating an unenclosed way. It proceeds in this manner to the parish boundary with Worthen where a destination to Brockton is shown.

## **Other Evidence:**

### **Definitive Map Records**

Claimed route is recorded as number 38 in Worthen parish and 38a in Westbury. In 1952 stiles were replacing gates. Such a case is recorded in the written survey. A stile had replaced a gate on bridleway number 40 at Hampton Hayes Cottage.

### **Parish Boundary Records**

The Ordnance Survey was given the duty of ascertaining and recording all public boundaries by the Ordnance Survey Act 1841. The Act allowed the Ordnance Survey to summon the Clerk of the Peace and any books, maps, papers or other documents he held. It was an offence to obstruct or hinder the Ordnance Survey surveyor. The production of the Boundary Sketch Map was advertised and the map was open to public inspection.

The Boundary Remark Books were prepared by mermen, a representative from each of the parishes, who walked and agreed the boundary and noted the landmarks on the boundary.

The claimed route is shown with the destination "To Brockton." This was confirmed on the 7th to 8th September 1880 by the local meresman. This confirmation was made 40 years after the Tithe Map declared the same destination. A cart track to fields would not be given a destination.

### **Further Evidence**

Complaints concerning obstructions to the bridle road and footpath between Wallop and Brockton near the Hazels were reported by the Conover Highway Board and Worthen Civil Parish. These complaints were made between 1885 and 1957.

## **Summary and Statement of Reasons:**

Map evidence supports a physical existence of the claimed way from the early 1800's. A walk along the route is open and clear and presents an enjoyable experience. Three stiles cross the route two of which have the remains of oak posts with hinges present. Notes from the Conover Highway Board and Worthen Parish Council give recognition to this route as a Public Bridleway and Footpath. Public money was spent on providing a footway bridge at the Hazels Farm and obstructions were recorded near Tiled House and on the Westbury and Worthen Parish boundary. Complaints were regularly directed to the Westbury Parish Council where most of these offences occurred. The Tithe Map gives a destination to Brockton on the parish boundary showing that the way continued. Working farm horses in the past were regularly walked to the nearest local blacksmith to be re-shod. Wallop Smithy lies very close to the end of the claimed route providing a *raison d'être* for public bridleway use. Many definitive map anomalies can be found on parish boundaries where two parish councils record different path status's on either side. The evidence provided for this claim indicates that this took place during the creation of the Definitive Map. The Definitive Map is a minimum record of public rights of way and does not preclude the possibility that unrecorded rights may exist, nor that higher rights may exist than those shown.

## APPENDIX I - Documents and Photos

Wallop Smithy near beginning at Wallop Cottages.



Entrance to the white lane leading to Tiled House.



Junction of three footpaths. View looking back towards Tiled House.






Views Between Junction of 3 FPs and The Hazels



Looking back.



First stile across route.

Second stile which had remains of hinged posts lying beside the fence.





Hinged post seen at second stile.

Walking past the Hazels.



Track leading uphill from the Hazels.



Final stile on FP 0438/38A/1.



Hinged post lying on ground beside stile.



Bridleway gate on parish boundary where FP 0438/38A/1 ends at junction of two bridleways 0566/38/1 and 0438/40/2.



## OS One Inch Ordnance Survey Maps - One-inch England and Wales

*First Series OS, 1800's*

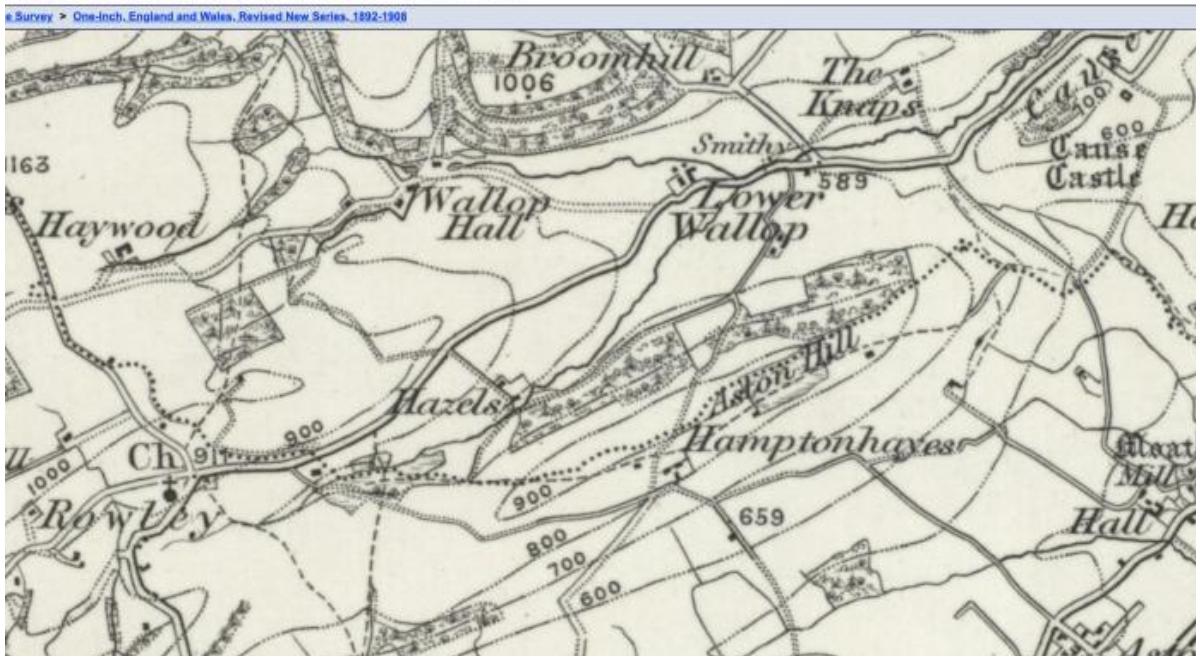
Claimed route clearly shown.



Ordnance Survey one inch, Sheet 151, 1899

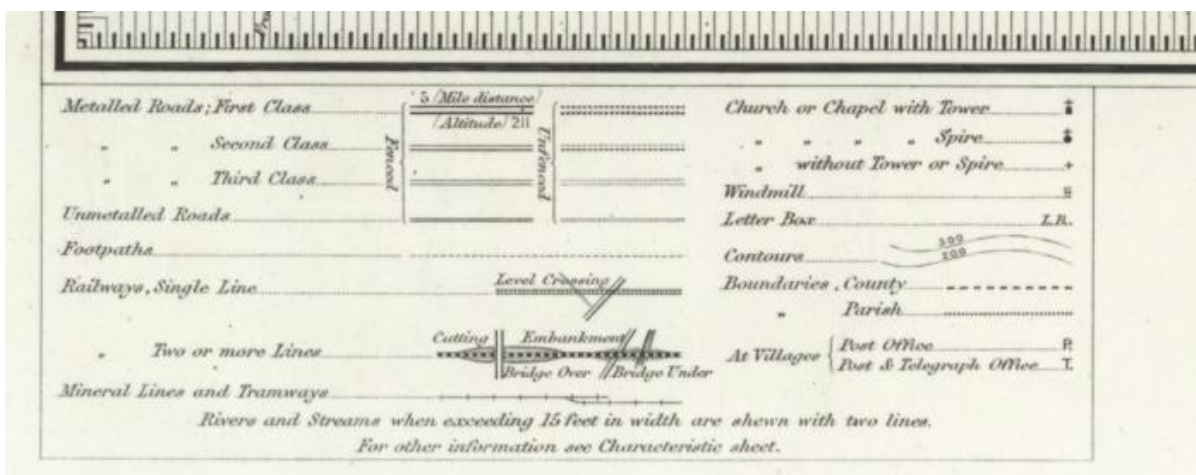
Shown as a 3rd class fenced road from Wallop Smithy, later becoming unfenced passing the Hazels as an unfenced 3rd class road.

Sheet 151 - Welshpool (Outline)  
 Publication date: 1899  
 Size: map 31 x 46 cm (ca. 12 x 18 inches) on sheet ca. 43 x 56 cm (ca. 17 x 22 inches)



Ordnance Survey one inch, Sheet 151, 1899

Key to Map.



Ordnance Survey one inch, Sheet 151, 1899

Enlargement.

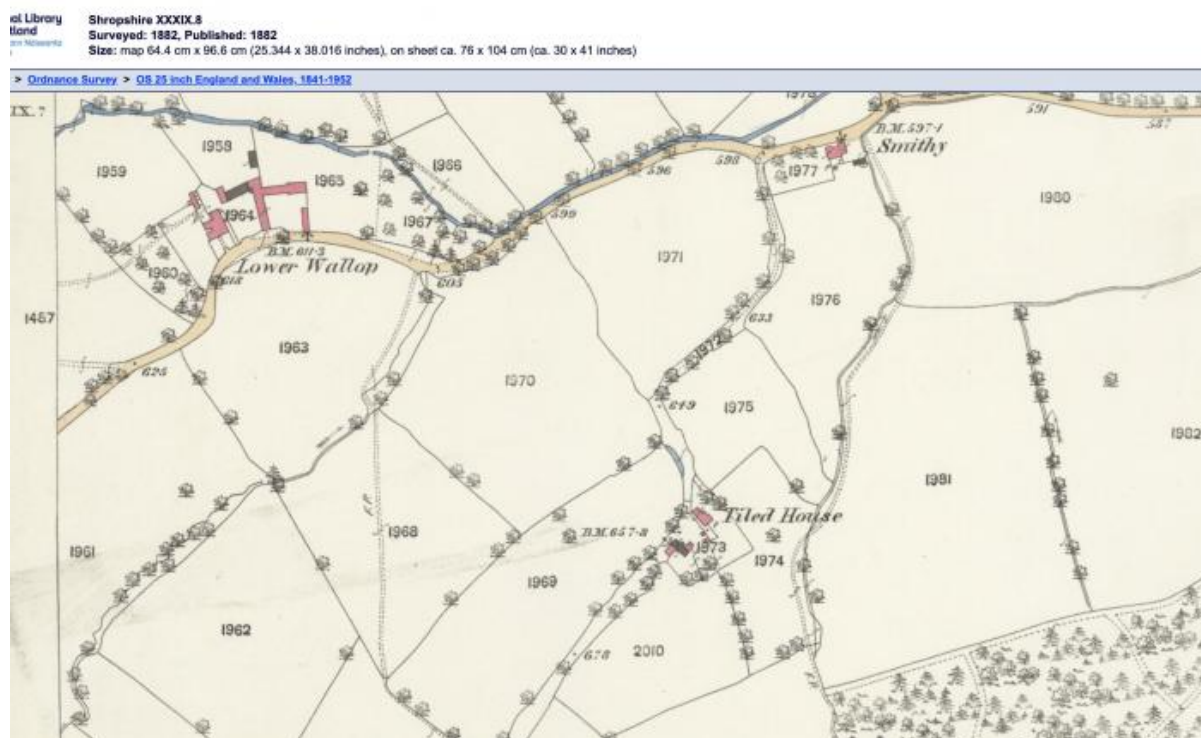




## Ordnance Survey Maps - 25 inch England and Wales

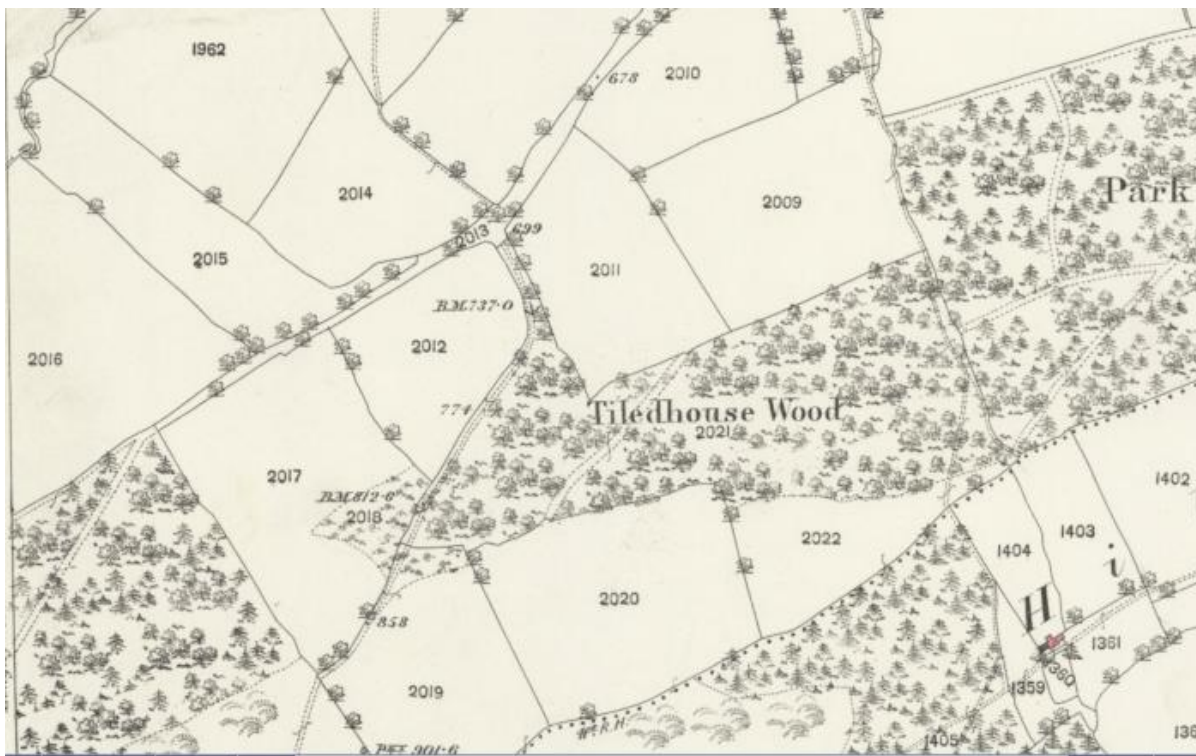
Ordnance Survey 25 inch, Shropshire XXXIX.8, 1882

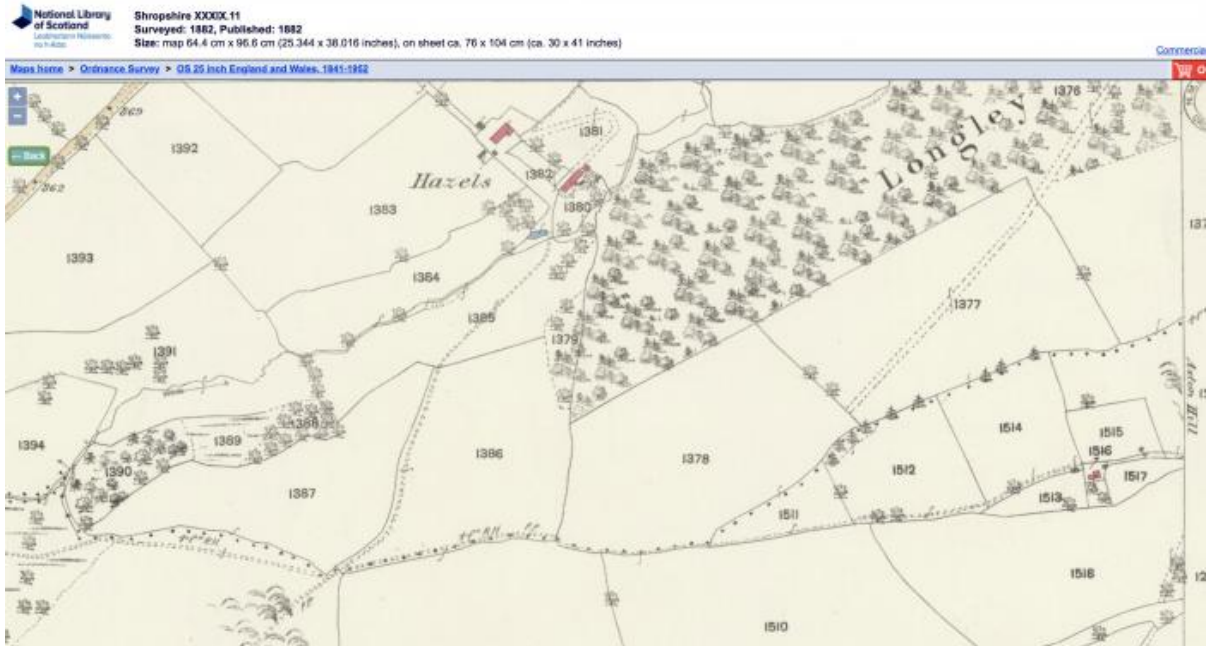
Shows Tiled House Lane with parcel number 1972.



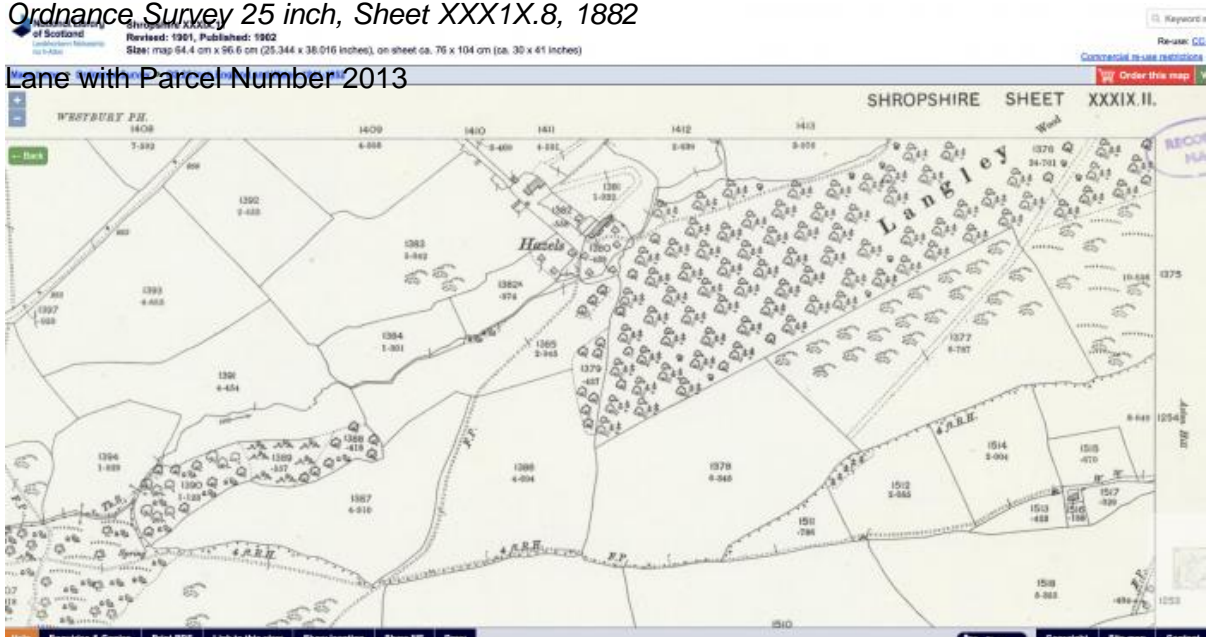
Ordnance Survey 25 inch, Sheet XXXIX.8, 1882

Enlarged Map



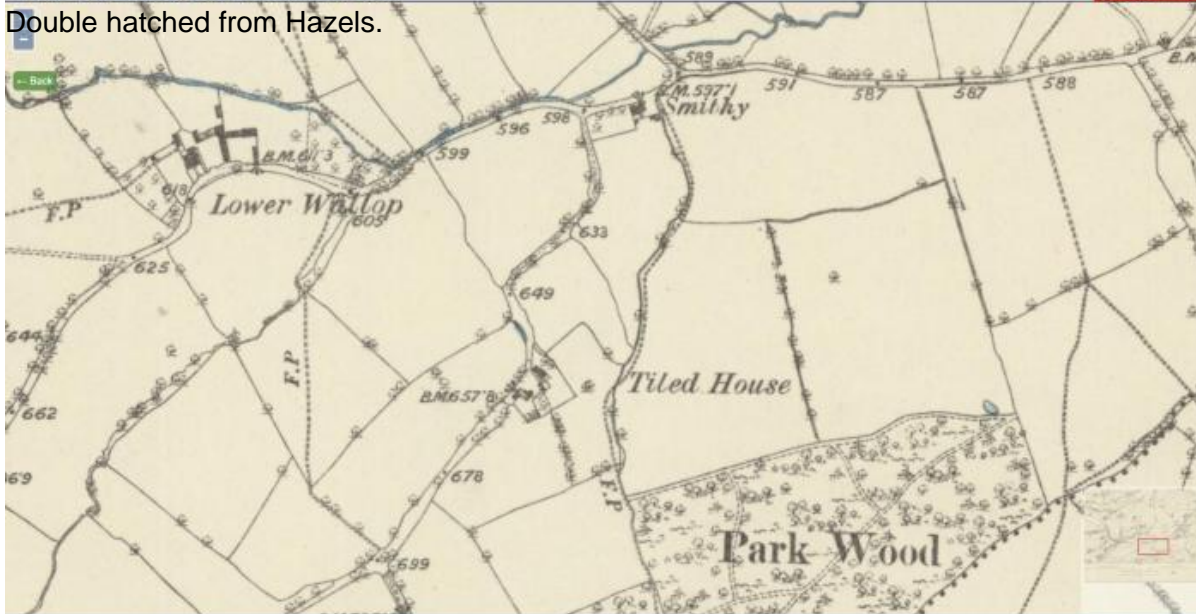


Ordnance Survey 25 inch, Sheet XXXIX.8, 1882



Ordnance Survey 25 inch, Sheet XXXIX.11, 1882

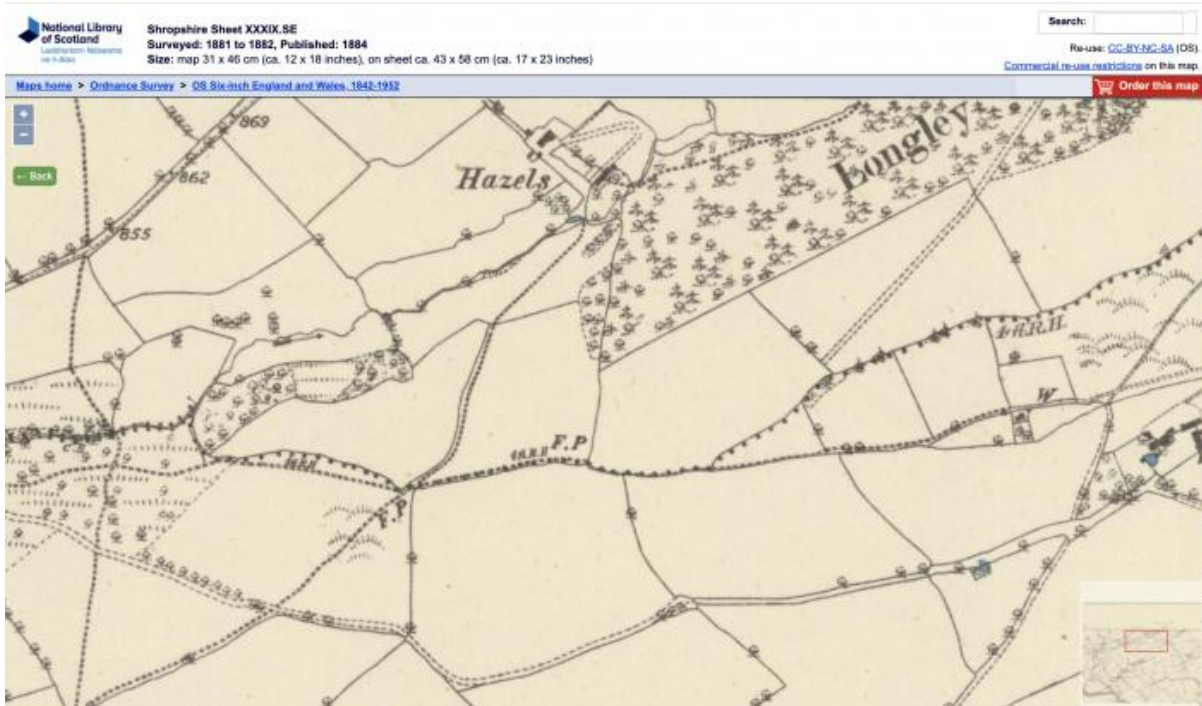
Double hatched from Hazels.



Surveyed: 1881 to 1882, Published: 1883

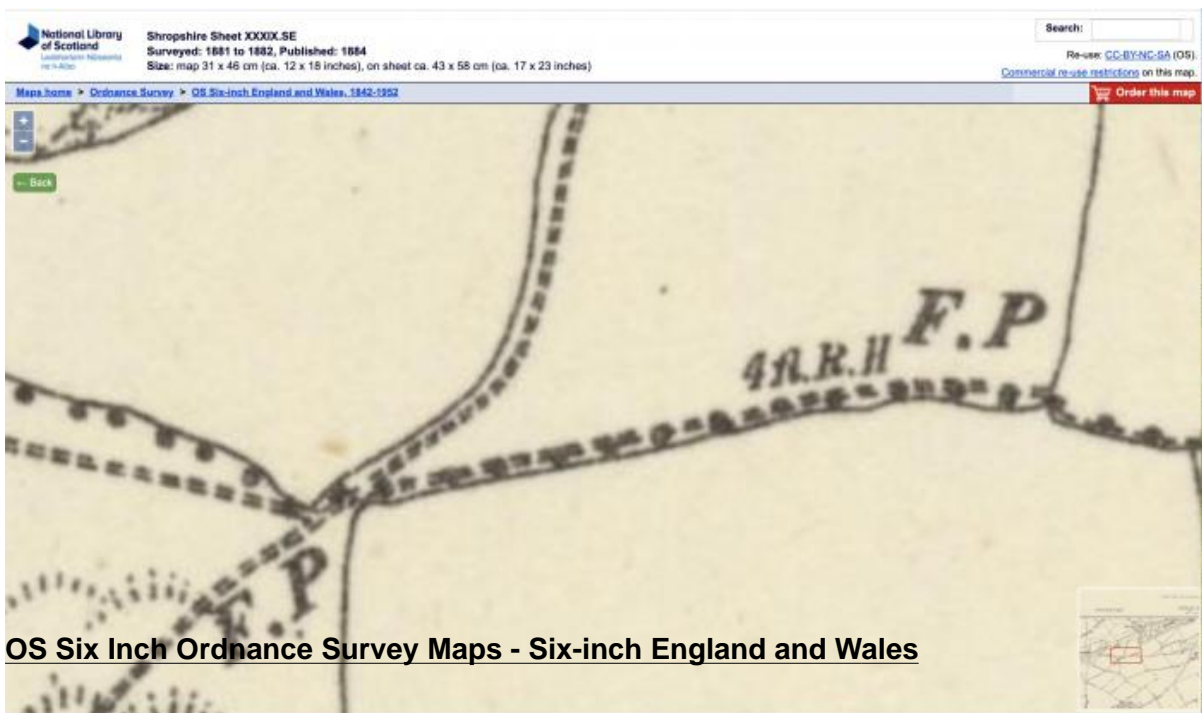
Size: map 31 x 46 cm (ca. 12 x 18 inches), on sheet ca. 43 x 58 cm (ca. 17 x 23 inches)





Ordnance Survey 25 inch, Sheet XXXIX.11, 1902

FP on way from Hazels.



OS Six Inch Ordnance Survey Maps - Six-inch England and Wales

OS Six Inch, Shropshire XXXIX NE, 1883

Route shown enclosed with a solid line on either side. Tiled House Yard is gated across road.



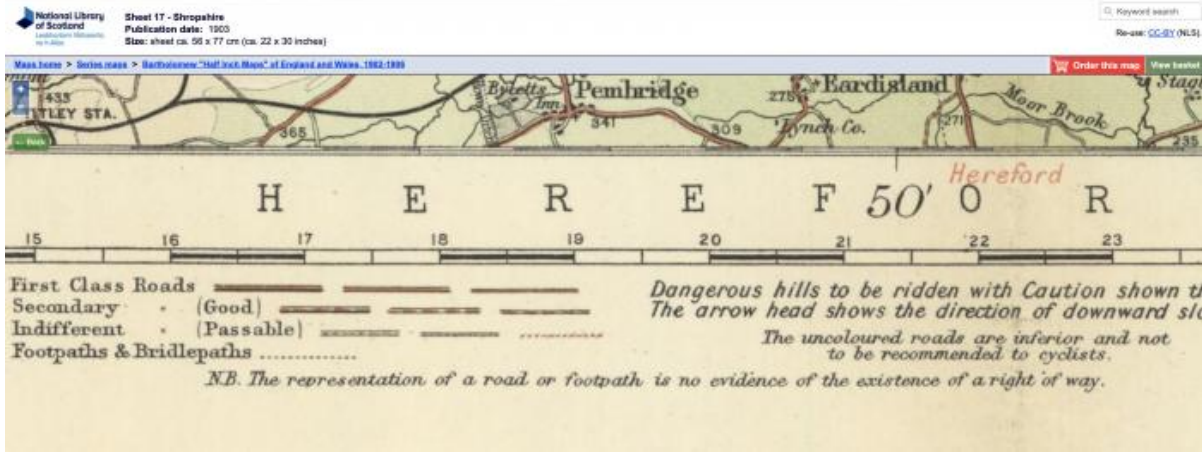
Ordnance Survey six inch, Shropshire XXXIX.NE, 1883

Route shown with solid lines to Langley Wood, then single hatched against fence line otherwise double hatched.



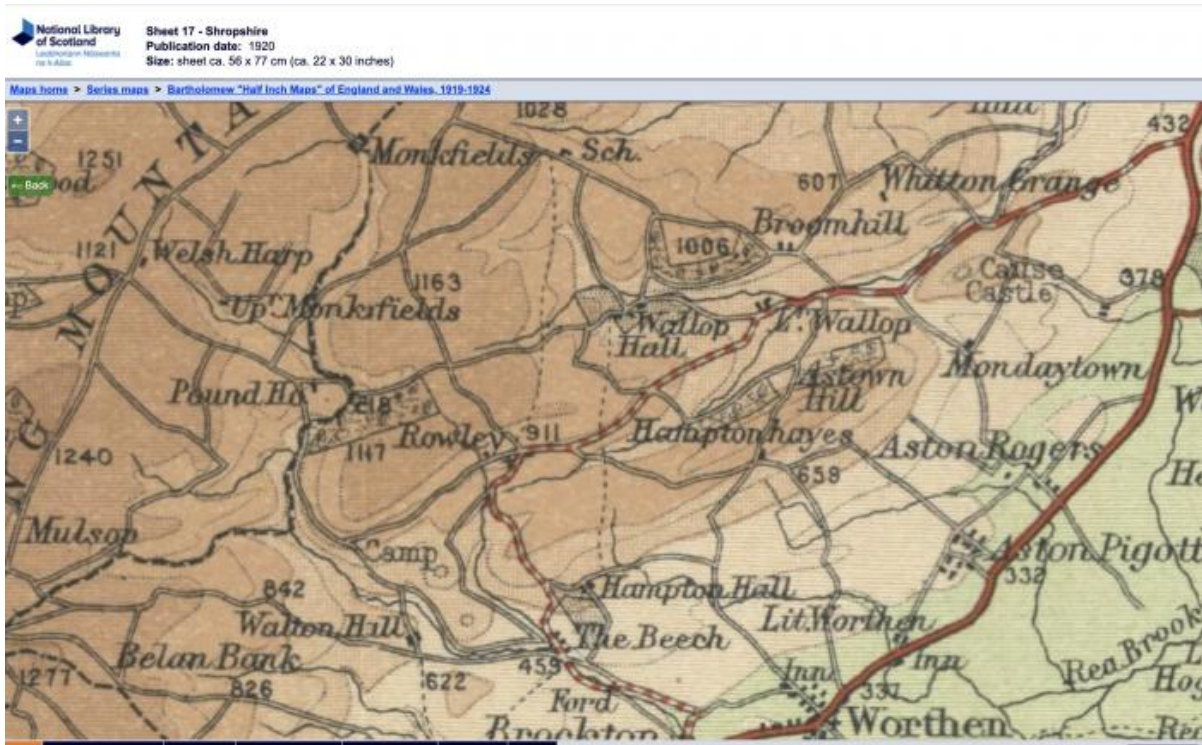
Ordnance Survey six inch, Shropshire XXXIX.SE, 1884

Route shown double hatched to Hazels and parish boundary.



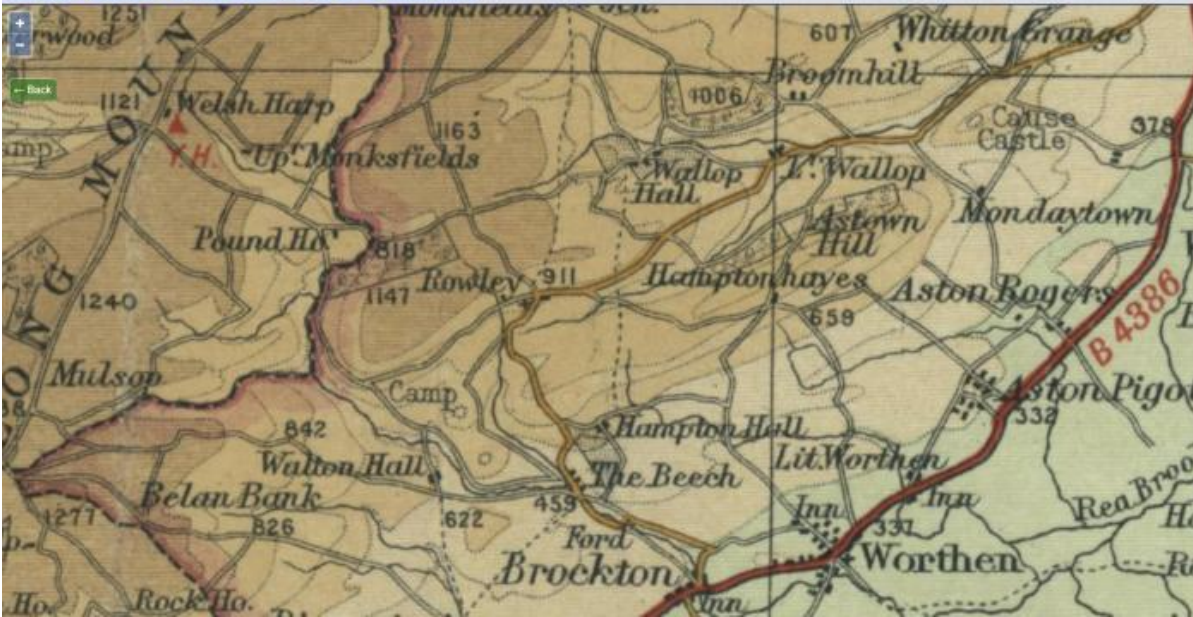
Ordnance Survey six inch, Shropshire XXX1X.SE, 1884

Paths at parish boundary are all shown in the same manner. Today's bridle way to the south and east was then show as a FP.



Ordnance Survey six inch, Shropshire XXX1X.NE, 1883


Close up of Tiled House showing gates across route.



**Bartholomew's Half Inch to the Mile Maps of England and Wales**

*Bartholomew Half Inch, Sheet 17 Shropshire, 1903*

Shows uncoloured road (unsuitable for cyclists) passing by Hazels Farm to road.



- Best Motoring Routes —————
- Good Secondary Roads —————
- Serviceable Roads —————
- Other Roads —————

- Ministry of Transport Numbers **A 49**
- Footpaths & Bridlepaths .....
- N.B. The representation of a road or footpath is no evidence of right of way.
- Roadside Telephone Boxes • A.A. • R.A.C.

*Bartholomew Half Inch, Sheet 17, 1903*





Above. Key for the 1903 Bartholomew's Map.

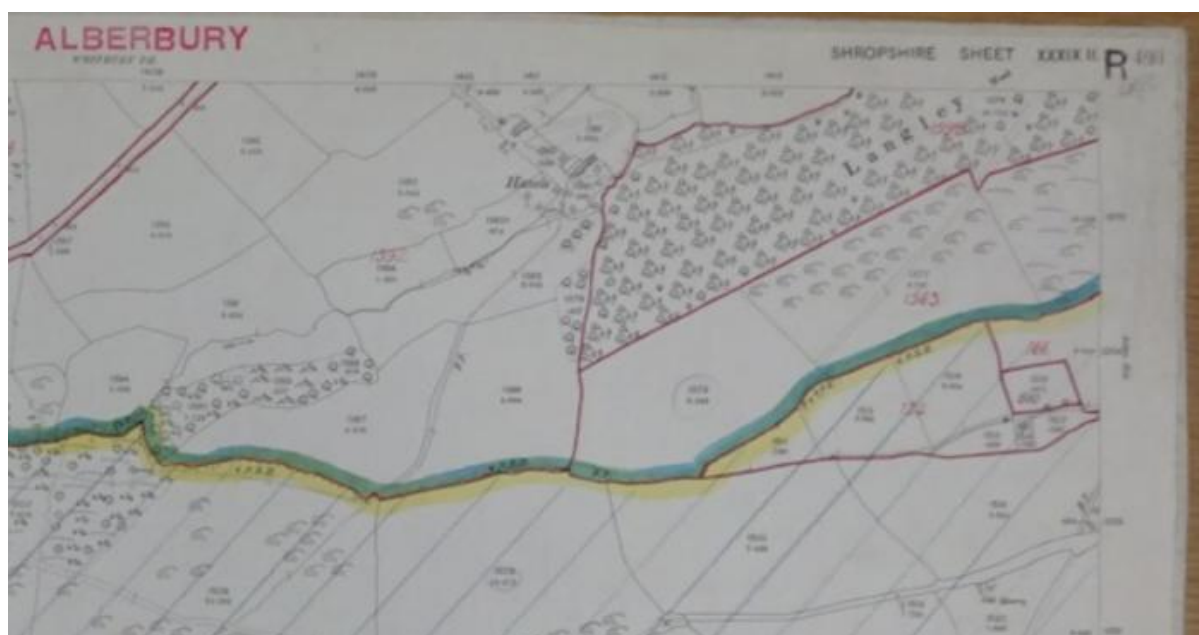
Bartholomew Half Inch, Sheet 17, 1920

Bartholomew Half Inch, Sheet 23 North Shropshire, 1941



Bartholomew Half Inch, Sheet 23, 1941

Key



**Inland Revenue Valuation Records - Finance (1908-10) Act 1910**

*IR 132/4/436, Shropshire XXX1X.8, 1910*

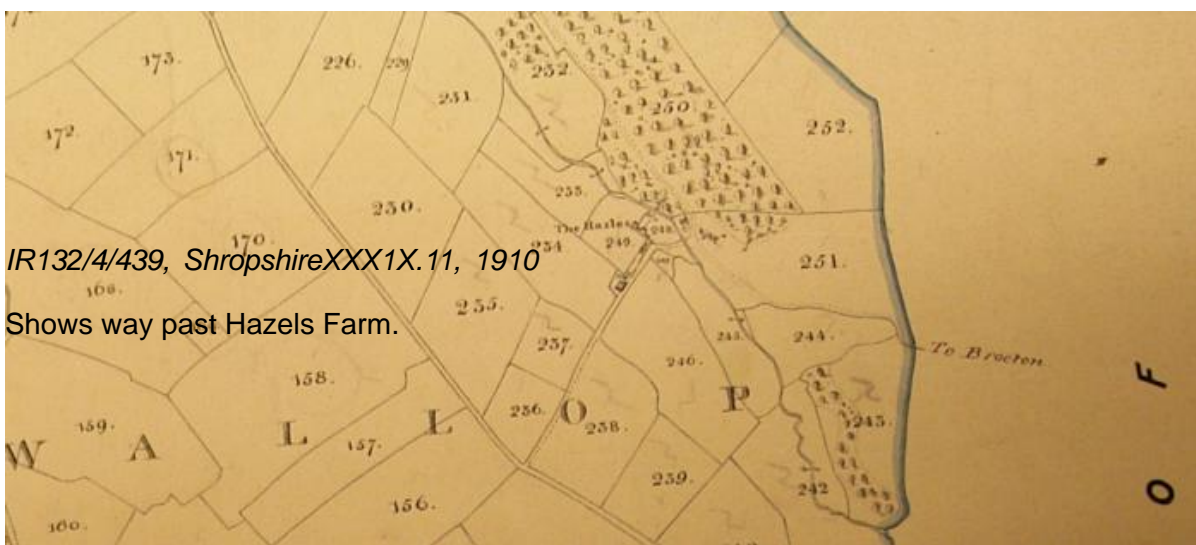
Shows track past Tiled House.



*IR 132/4/435, Shropshire XXX1X.7, 1910*

Shows middle section through Langley Wood.



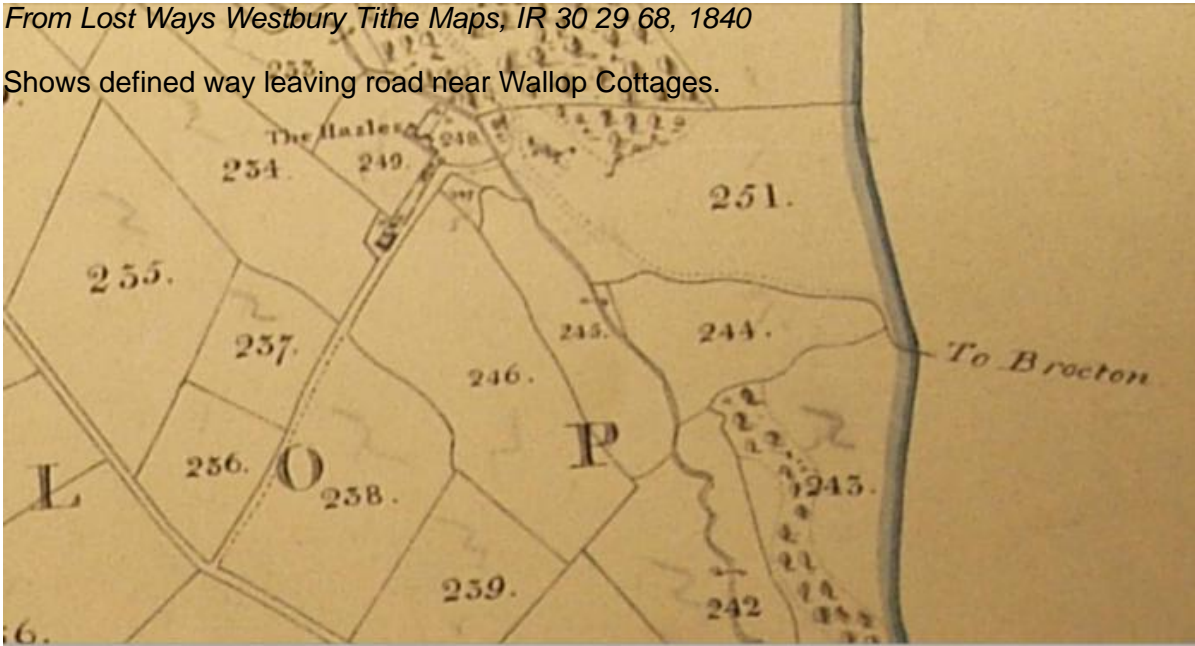


IR132/4/439, ShropshireXXX1X.11, 1910  
Shows way past Hazels Farm.

**Tithe Records**

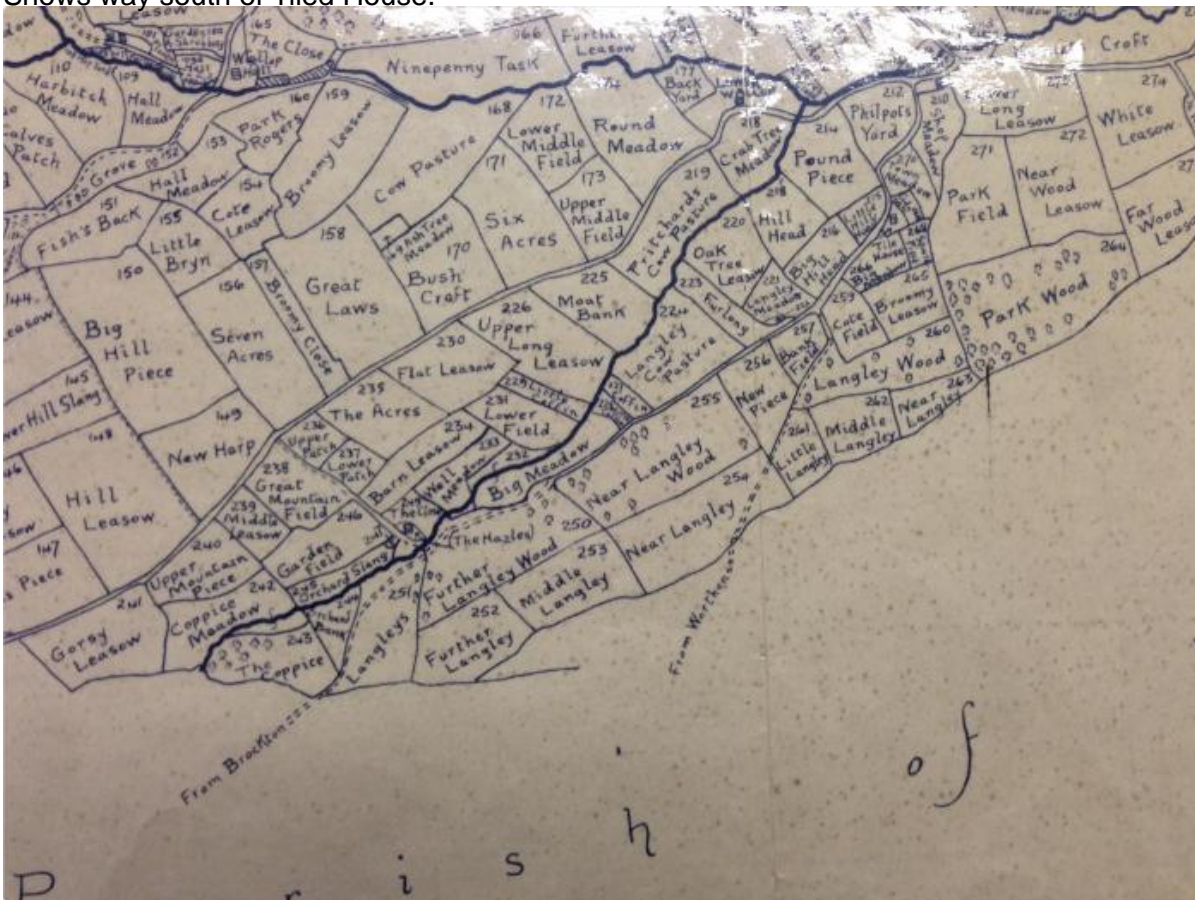
From Lost Ways Westbury Tithe Maps, IR 30 29 68, 1840

Shows defined way leaving road near Wallop Cottages.



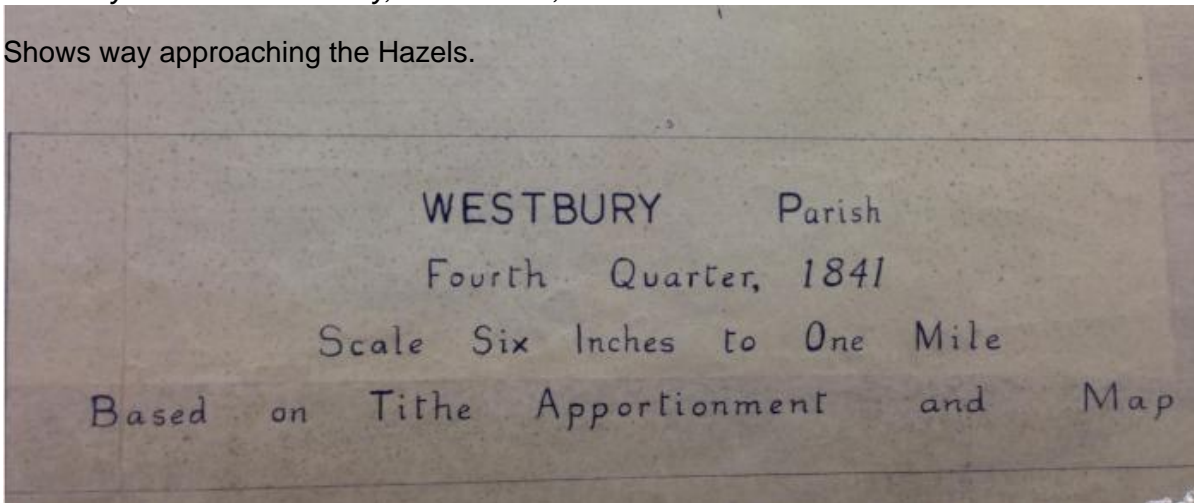
Lost Ways CD Tithe Wesbury, 1840

Shows way south of Tiled House.



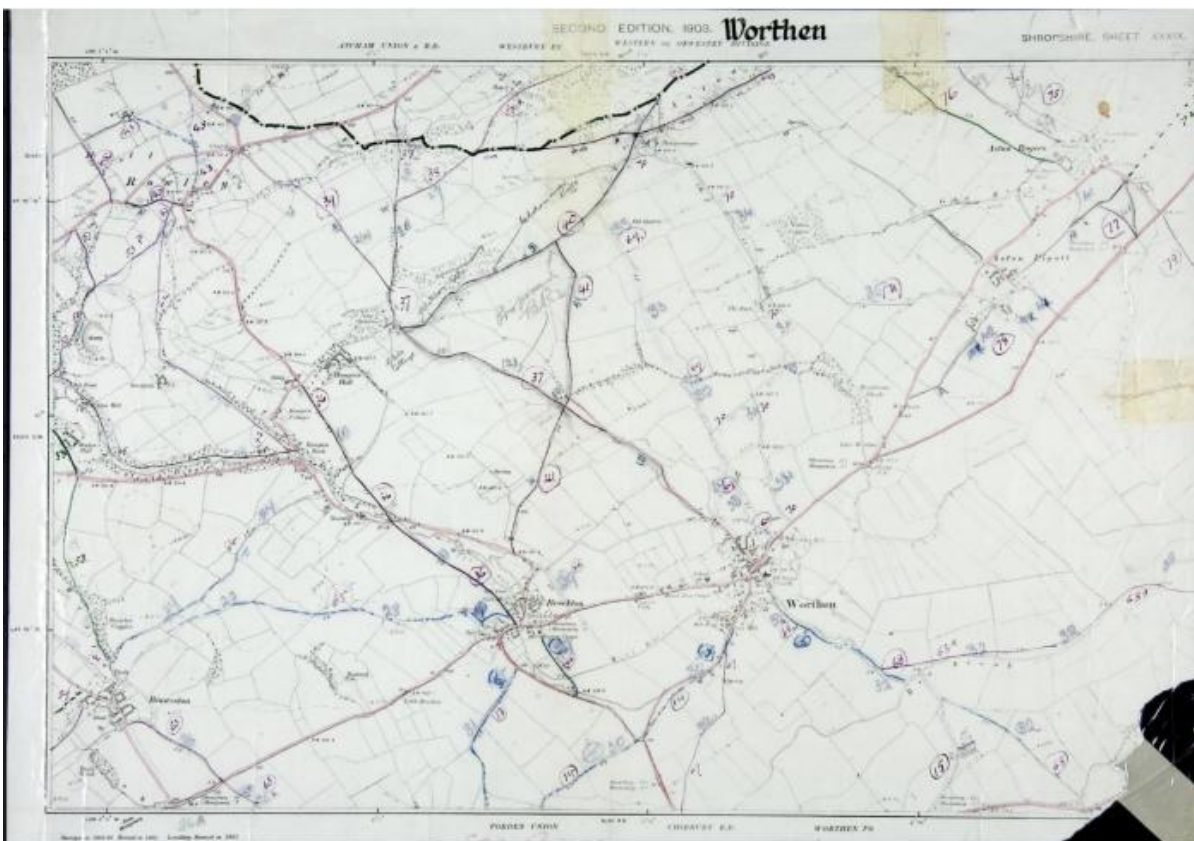
Lost Ways CD Tithe Wesbury, IR 30 29 68, 1840

Shows way approaching the Hazels.



Lost Ways CD Tithe Wesbury, IR 30 29 68, 1840

Tithe Map shows claimed way with a destination "To Brockton".



Lost Ways CD Tithe Westbury, IR 30 29 68, 1840  
 Enlargement of The Hazels with destination to Brockton.



Field Name Maps

COUNTY OF SALOP. Parish Worthen

National Parks and Access to the Countryside Act, 1949—Survey of Rights of Way.  
 Schedule to accompany Map. SHEETS XXXIX, SE. X.L. N.W.

Serial No. (Col. 1)	Status of Path (Col. 2)	Description of Path (Col. 3)	Reasons for Statement that path is public (Col. 4)	Date of Survey (Col. 5)	Surveyed by (Col. 6)
No 36 <sup>72</sup>	Foot path	From top of Dumblebels Bank. N.W. to a point at front of the Vicar to Aston Old Road. The bridge & stile are in order.	<i>On Survey Map</i> <i>As stated</i>	Oct 21, 1952	Colt Holloway
No 34 <sup>71</sup>	Foot path	From Dumblebels cottage SE to Parish boundary. Footbridge on boundary needs repair no other obstruction.		"	"
No 38 <sup>74</sup>	Footpath	Leading from No 34 between Dumblebels & Parish boundary to Hunt no obstruction.		"	"
No 39 <sup>73</sup>	Foot path	From Aston Roges W. through Pond Meadow to parish boundary to Valley Rd near Knapps. Leaking off this bank has been stopped since the footbridge at Pond Meadow is now existent.		"	"
No 40 <sup>75</sup>	Bridle Road	Bridle road from Valley lane at back of No. 3 Aston Hill along Aston Hill via Hampton Keys to Rowley Road. so had except a gate at back of Hampton Keys cottage is replaced by a stile joins up to No 3.		"	"

SEE BACK FOR NOTES

No 40<sup>75</sup> Bridle Road

Bridle road from Valley lane at back of No. 3 Aston Hill along Aston Hill via Hampton Keys to Rowley Road. so had except a gate at back of Hampton Keys cottage is replaced by a stile joins up to No 3.

SEE BACK FOR NOTES

Field Name Map Westbury, 1841

COUNTY OF SALOP.

Parish Worther  
S S XXXIX SE  
Worther Ward

National Parks and Access to the Countryside Act, 1949—Survey of Rights of Way.  
 Schedule to accompany Map.

Serial No. (Col. 1)	Status of Path (Col. 2)	Description of Path (Col. 3)	Reasons for Statement that path is public (Col. 4)	Date of Survey (Col. 5)	Surveyed by (Col. 6)
2 Worther To Roodly	37 ✓ FP	Starts just above Victoria Cottage Worther parallel with lane 1 <sup>st</sup> field plough 2 <sup>nd</sup> field plough <sup>rightly</sup> 3 <sup>rd</sup> 4 <sup>th</sup> plough 5 <sup>th</sup> plough Path leaves lane side crosses cattle entrance Junction with 4. (S) S crosses two plants (FBS) over very swampy piece of land &	Survey 2 up & Carter This part was used quite a lot but now lane to Houghton has been improved not so much	7 Nov 50	
		crosses old bridge to (S) into clough to F.B.S. follows lane to farm to cross stone to 2(S) into wood leaves wood by S (rail a S) in 35 <sup>th</sup> lane Path forks left to Roodly (S) on top of hill across green to old wood to stream very bad swampy almost impassible main up by hedge in farm Road road bank of church farm building on stream bank edge of wood to path to be cut Path will be cut to join left fork down hill to lane Path can be just reached to lane by short cut Path to walk up Road bank of spring fields in farm all	not often used told there were foot paths in 1527 a farming property.	7 Nov 50	W. J. Conall T. H. Perkins.
				6 Dec 51	
				6 Dec 51	T. H. Perkins

Definitive Map Records

Ordnance Survey 25 inch, Shropshire Sheet, XXIX 1952

Parish Claims Map of Worther

National Parks and Access to the Countryside Act, 1949—Survey  
 Schedule to accompany Map.

Description of Path (Col. 3)	Reasons for
Starts just above Victoria Cottage Worther parallel with lane 1 <sup>st</sup> field plough 2 <sup>nd</sup> field plough <sup>rightly</sup> 3 <sup>rd</sup> 4 <sup>th</sup> plough 5 <sup>th</sup> plough Path leaves lane side crosses cattle entrance Junction with 4. (S) S crosses two plants (FBS) over very swampy piece of land &	Survey This part but now has been



enters Old Plough crosses diagonally  
 to (S) in to old plough to F.B.S follows  
 fence to fence cross lane  
 by 2 (S) into wood leaves Wood by  
 S (rails a S) in 35 yds here  
 Path forks left to Rowley  
 (S) on top of hill across grass  
 to old Wood by stream very bad  
 Swampy almost impassable rises  
 up by hedge of entire Rowley road  
 East of Church Farm Buildings  
 Right Fork  
 on W side west edge of wood  
 to be gate

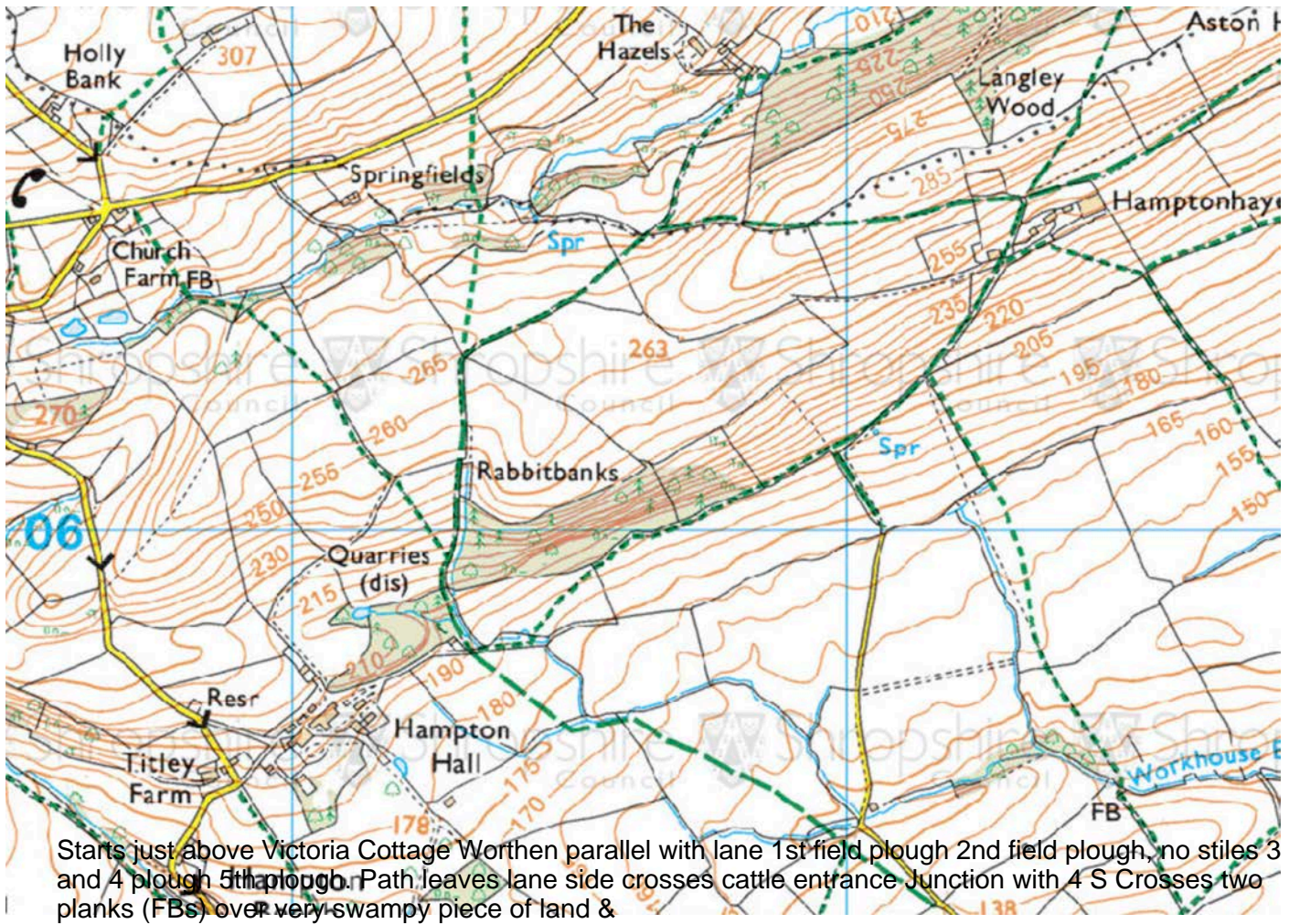

not  
 field  
 in 1  
 prepared

Parish Claim Documents, 1952  
 Describes No 40 as a Bridle Road

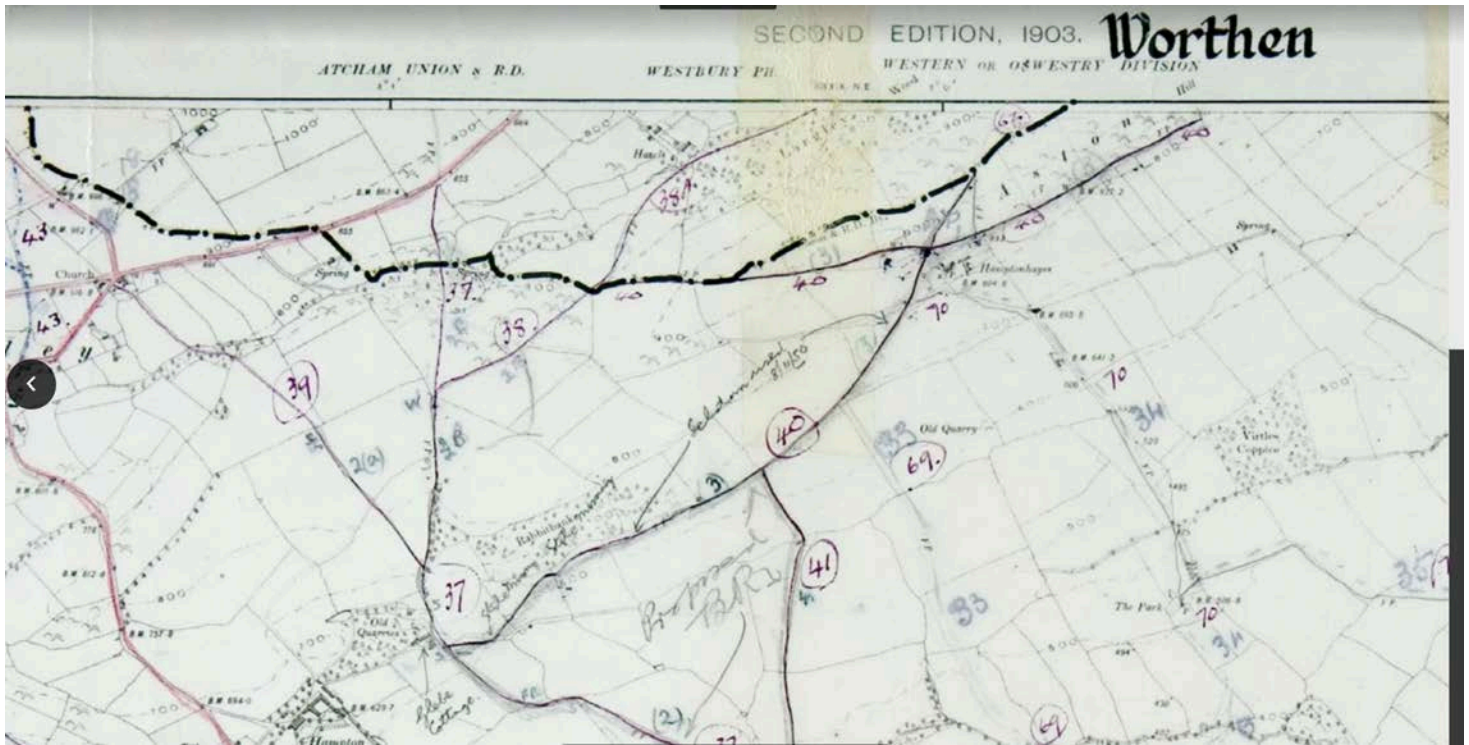
East of Church Farm  
 Right Fork  
 on W side west edge of wood  
 to (S) across Plough to be gate  
 forks right to W gate to Hayes  
 left fork down hill to join  
 Path from W just mentioned to lane  
 by spring fields  
 Path to Wallop Road East of  
 Spring fields in parish

SEE BACK FOR NOTES

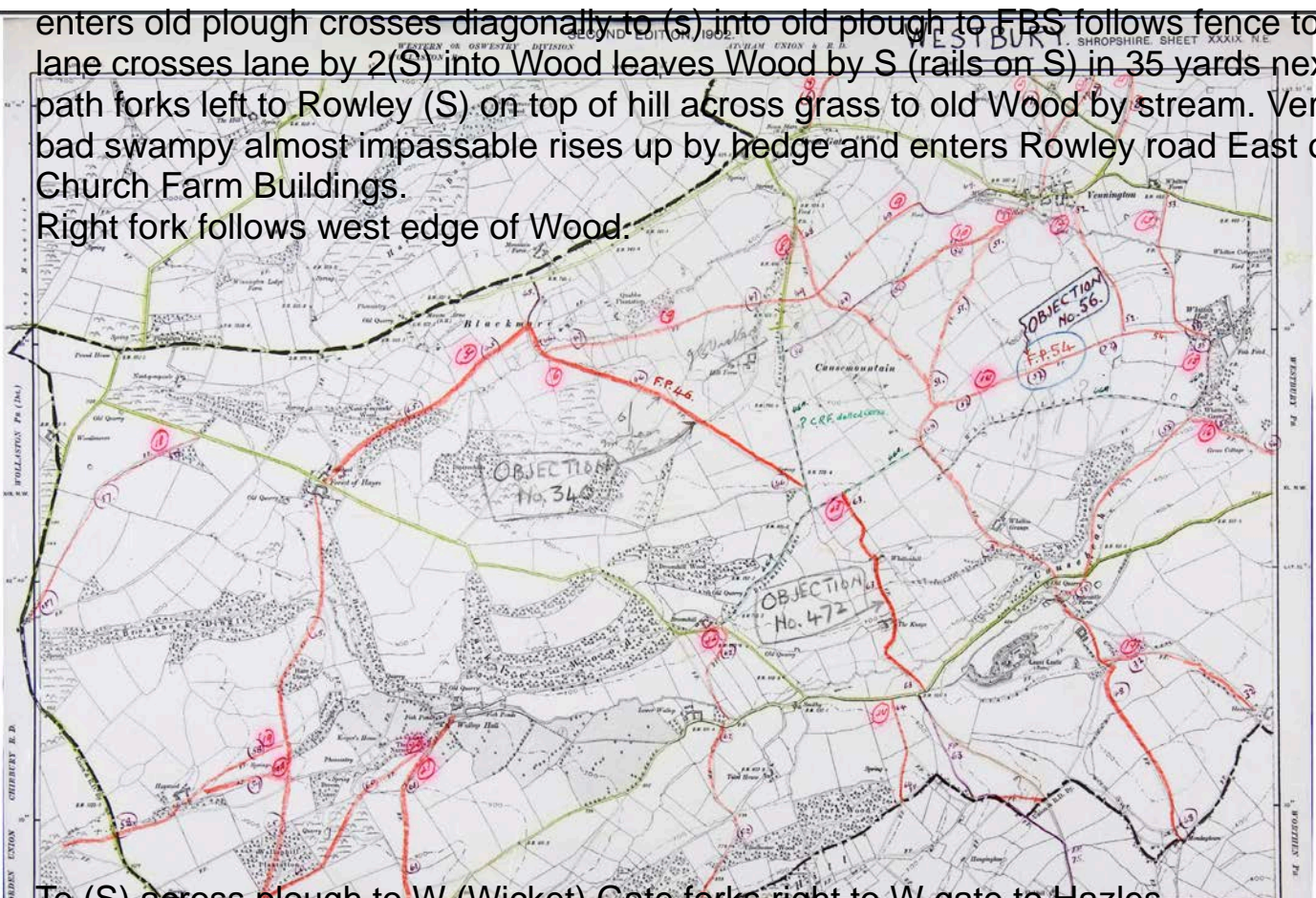
Description in Worthen Parish Survey for Footpaths 37, 38 and 39.



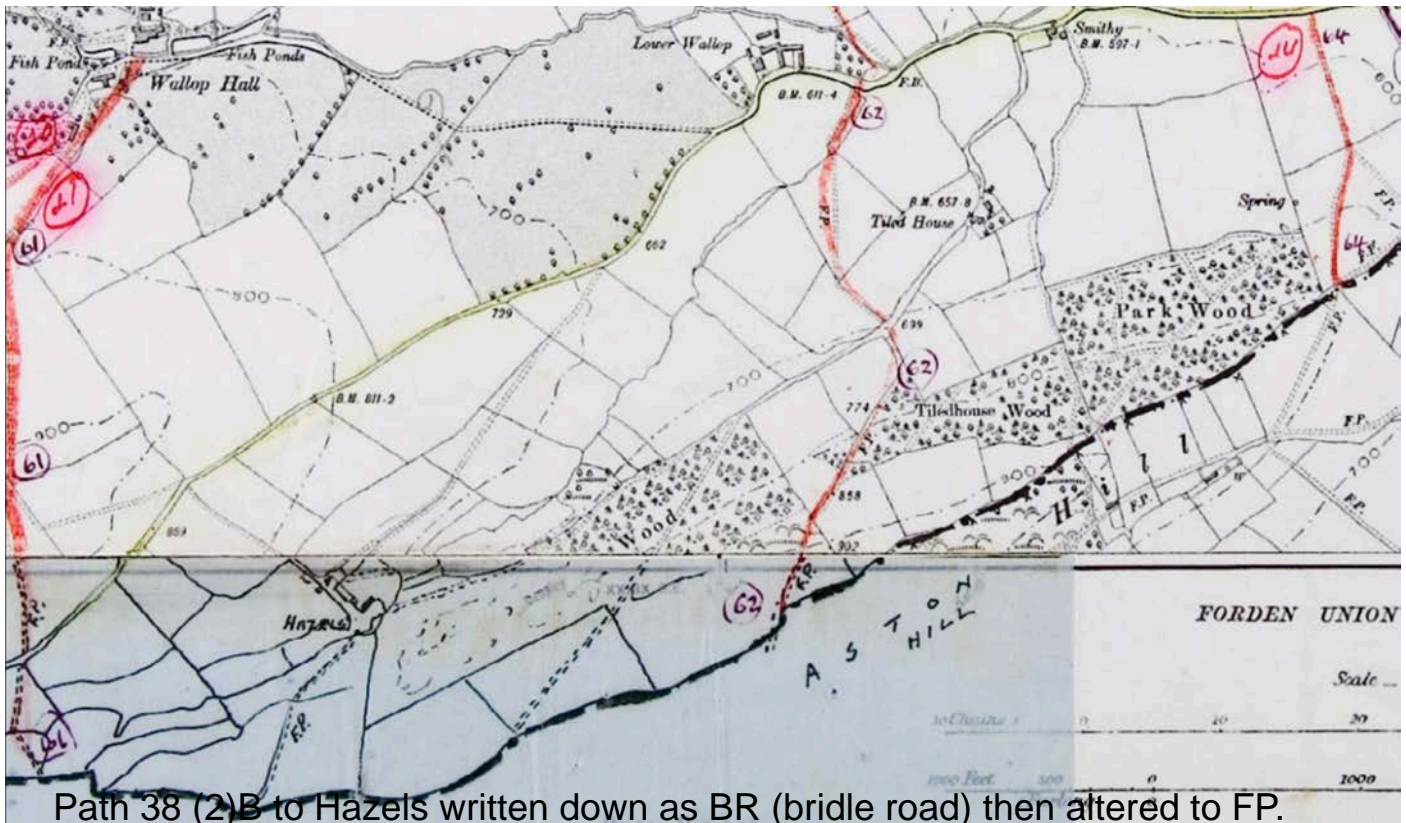
Starts just above Victoria Cottage Worthen parallel with lane 1st field plough 2nd field plough, no stiles 3 and 4 plough 5th plough. Path leaves lane side crosses cattle entrance Junction with 4 S Crosses two planks (FBs) over very swampy piece of land &



enters old plough crosses diagonally to (s) into old plough to FBS follows fence to lane crosses lane by 2(S) into Wood leaves Wood by S (rails on S) in 35 yards next path forks left to Rowley (S) on top of hill across grass to old Wood by stream. Very bad swampy almost impassable rises up by hedge and enters Rowley road East of Church Farm Buildings.  
 Right fork follows west edge of Wood:

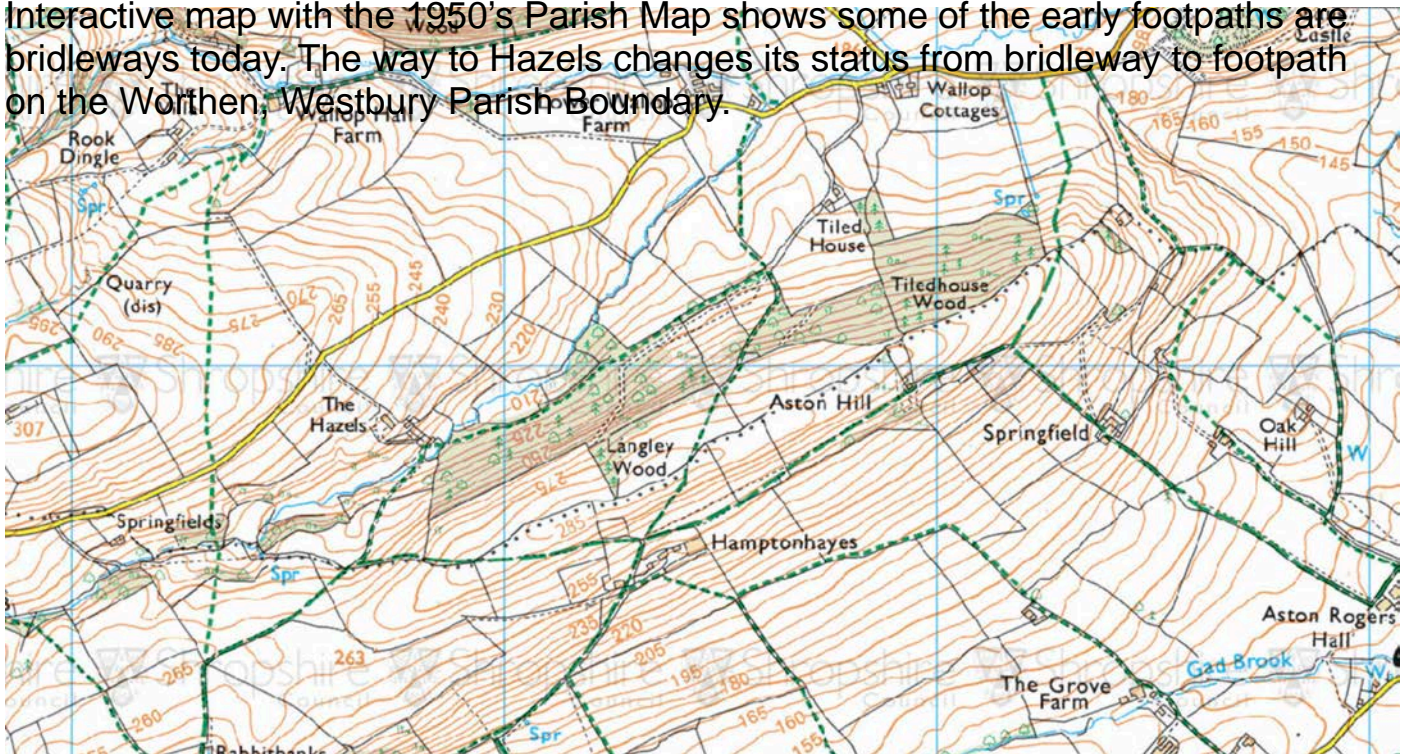


To (S) across plough to W (Wicket) Gate forks right to W gate to Hazles  
 Left fork down hill to join path from W just mentioned to lane by Springfields  
 Path to Wallop Road East of Springfields impassable.



Path 38 (2)B to Hazels written down as BR (bridle road) then altered to FP.

Comparison between today's Rights of Way on the Shropshire Great Outdoors Interactive map with the 1950's Parish Map shows some of the early footpaths are bridleways today. The way to Hazels changes its status from bridleway to footpath on the Worthen, Westbury Parish Boundary.






S  
E  
1524

OS 26/8938

Worthing

13

The Boundary of the Parish of Westbury as adjoining  
Worthing and Minsterley Parishes from page 6 to page 19  
pointed out on the 7<sup>th</sup> September 1880 by  
John Ashmitt (Meesman)



WESTBURY PARISH CLAIMS

Westbury

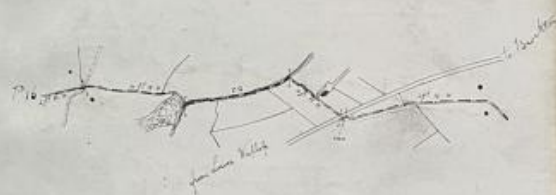


S  
E  
1524

OS 26/8938

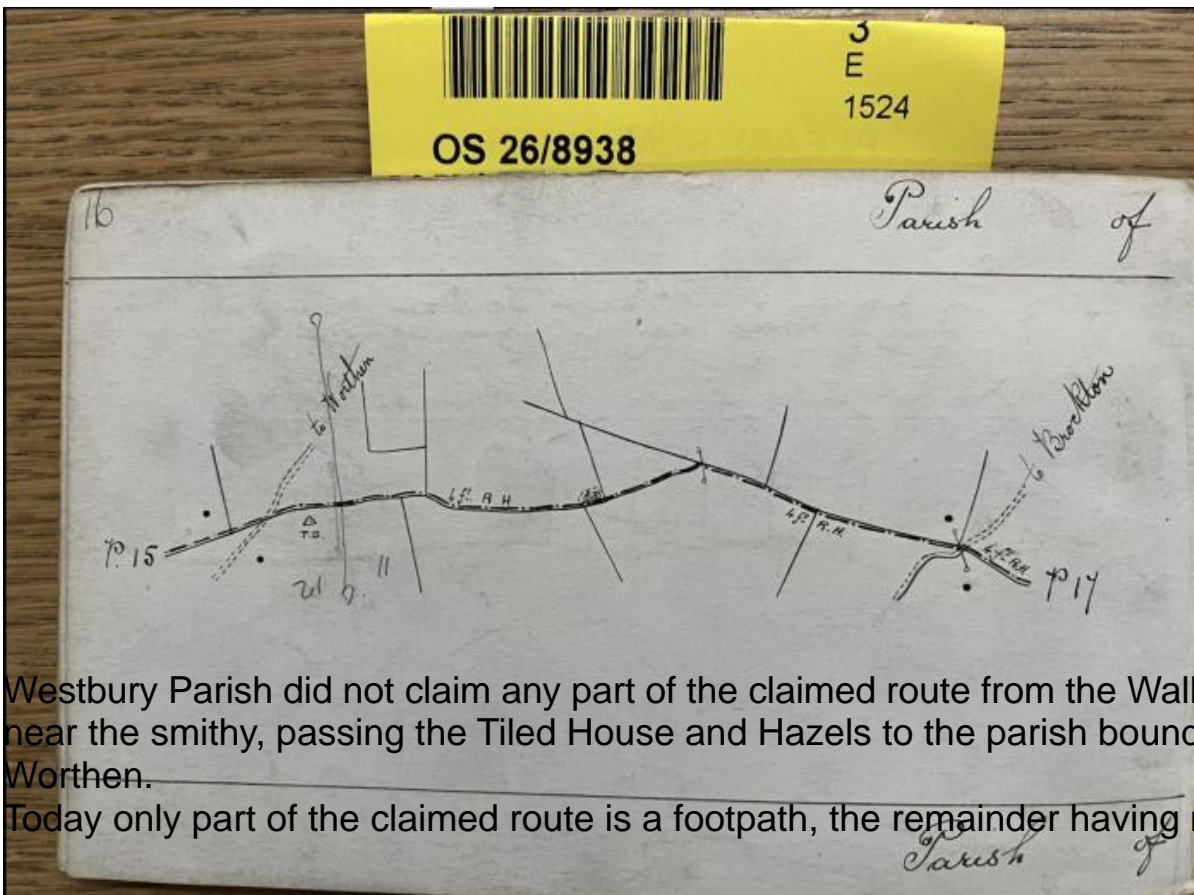
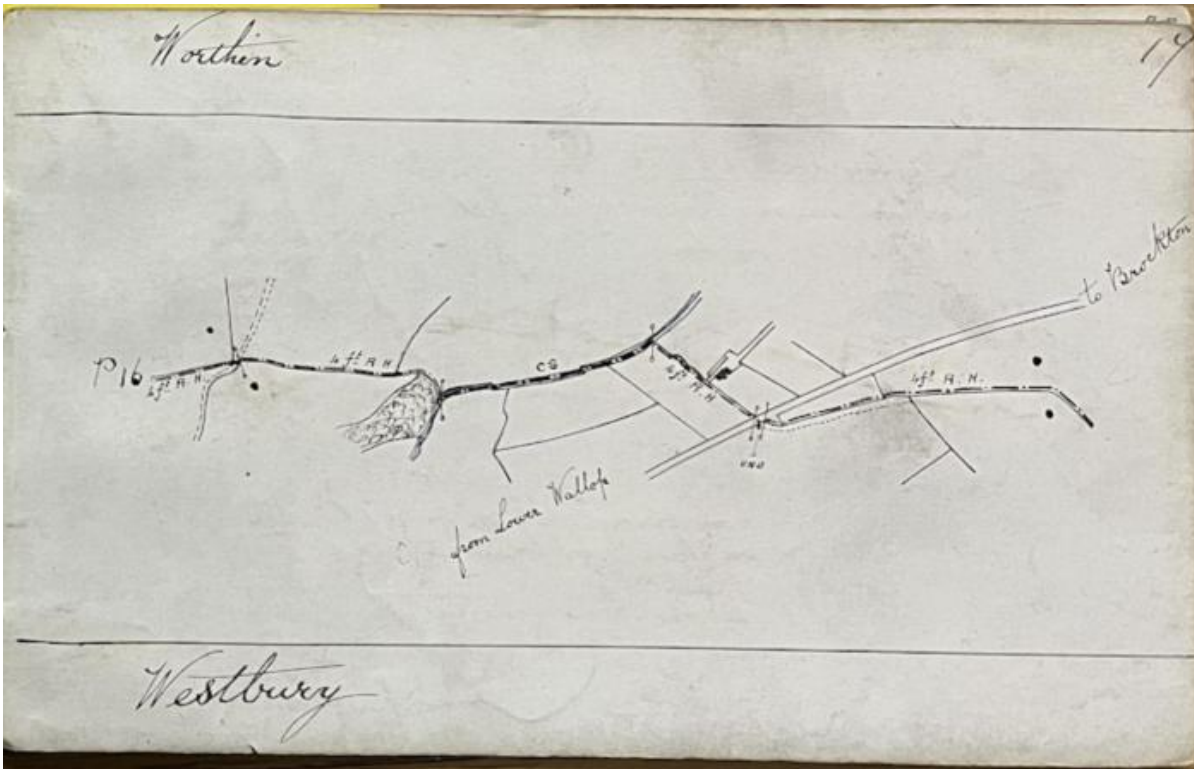
Parish of

Worthing



Parish of

Westbury



Westbury Parish did not claim any part of the claimed route from the Wallop Road near the smithy, passing the Tiled House and Hazels to the parish boundary with Worthen.  
 Today only part of the claimed route is a footpath, the remainder having no status

**Parish Boundary Records**

Boundary Remark Book, OS 26/8938, 1880

Boundaries between Worthen and Westbury were verified by the local Meresman on the 7th to 8th September 1880.

The Treasurer to be debited with the following amounts & the several Accounts credited with the same

57	78	Shrewsbury Contribution	15 10 0	88	Henley Contribution	16 10 0
	72	Berrington	82 10 0		Ruckley & Langley	14
	79	Wetton	21 10 0		Salch Constantine	15 10 0
88	72	Welham	65		Crepton	34 10 0
	72	Adon Barnell	26		Pitchford	26
	78		15		Murderley	58

21<sup>st</sup> Dec 1885

ORDERS made on the Treasurer for £250 ✓

Westbury Parishes. Foot Bridge washed away near the Hayles Farm on the Rindle & Footway leading out of the Mallop Lane towards Brockton & Worthen  
 New Bridge ordered as recommended by the Surveyor

Boundary Remark Book, OS 26/8938, 1880

Two pages showing the boundary between Worthen and Westbury.

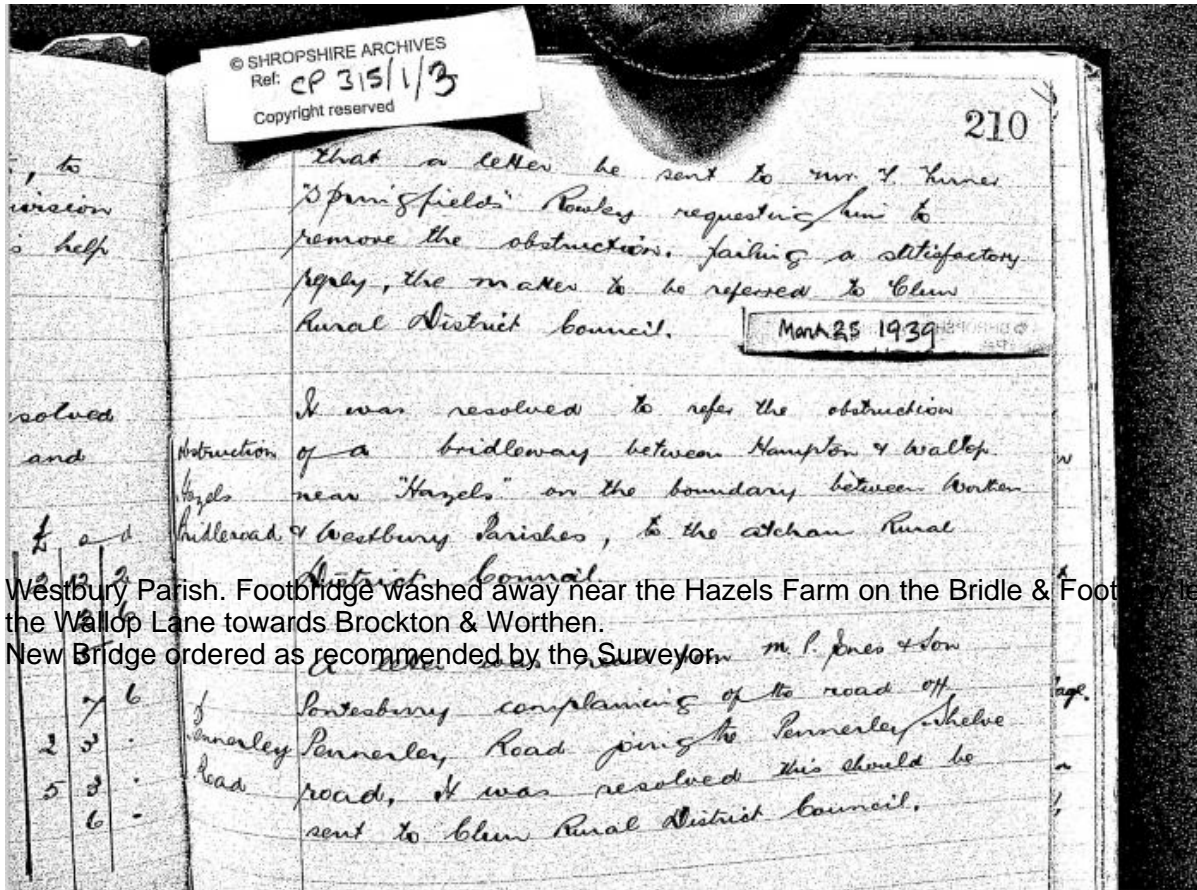
Brockton.	resolved that a letter expressing the Council's keen dissatisfaction at the apparent disregard to their repeated application for these road signs.
Bridle road Obstruction Kings	Obstructions on the bridle road between Hampton Wallop near Kings were reported. The clerk pointed out that such obstructions were situate in the Parish of Westbury, therefore came under the jurisdiction of Westbury Parish Council. It was moved by Mr J.H. Perkins seconded by Mr R.J. Croft and resolved that a letter be written to Westbury Parish Council acquainting them with the complaint.
Boundary Remark Book, OS 26/8938, 1880 Claimed route is shown crossing the boundary between Westbury and Worthen with a destination " To Brockton."	J. Edwards June 4th 1930

WILTSHIRE ARCHIVES  
Ref: CP 315/1/3  
Copyright reserved



Other Evidence

HB5/D/1/2 Condover Highway Board, Page 345, 21st Dec 1885



© SHROPSHIRE ARCHIVES  
 Ref: CP 315/1/3  
 Copyright reserved

210

to  
division  
help

That a letter be sent to Mr. J. Turner  
 "Springfields" Rowley requesting him to  
 remove the obstruction. failing a satisfactory  
 reply, the matter to be referred to Clun  
 Rural District Council.

March 25 1939

resolved  
and

It was resolved to refer the obstruction  
 of a bridleway between Hampton & Wallop  
 near "Hazels" on the boundary between Wotton  
 & Westbury Parishes, to the Clun Rural  
 District Council.

Westbury Parish. Footbridge washed away near the Hazels Farm on the Bridle & Footway leading out of  
 the Wallop Lane towards Brockton & Worthen.

New Bridge ordered as recommended by the Surveyor M. P. Jones & Son

7	6
2	5
5	3
	6

of Pontesbury complaining of the road off  
 Pennerley Road joining the Pennerley  
 Road, it was resolved this should be  
 sent to Clun Rural District Council.

maker, and  
down railway sleepers were required.

Footbridge  
Worther  
Moors. On the motion of Mr. N. J. Croft seconded by  
Mr. W. D. Williams it was resolved to  
erect a new footbridge on a footpath  
through the moors from Worther to  
Minsterley.

Bridleway  
Hazels. Proposed by Mr. J. H. Perkins  
seconded by Mr. R. J. Oldfield and resolved  
that the attention of Westbury Parish  
Council be drawn to an obstruction  
near the Hazels.

Footbridge  
Lower  
Hogstons. Proposed by Mr. R. J. Oldfield  
seconded by Mr. G. Johnson & resolved  
to erect a new footbridge on the  
footpath between Stiperstones & White Bank  
near Lower Hogstons.

Bridleroad Obstruction Hazels

Obstructions on the bridle road between Hampton Wallop near Hazels were reported. The clerk pointed out that such obstructions were situated in the Parish of Westbury, therefore came under the jurisdiction of Westbury Parish Council.

It was moved by Mr JH Perkins seconded by Mr NJ Croft and resolved that a letter be written to Westbury Parish Council acquainting them of the complaint.

J Edwards June 4th 1938

227	30mch 40 (if any) for Hope, Bentlawnt and Hazels district.	30/11
Bridleroad near Tiled House, Wallop	The clerk was instructed to write a further letter to Westbury Parish Council on the question of obstruction on bridleroad near Ince's. Tiled House;	North
Salvage of Refuse	a letter was read from Atcham Rural District Council referring to a letter from the Ministry of Health, with regard to refuse salvage, this stated they had decided for the present to treat waste paper as chief article <sup>of</sup> salvage, and asks this Council if they would make arrangements for the collection and storage of waste paper in the parish.	Selham Ham Bosc
ARCHIVES 15/1/3 TVGD		Footy Olds Shops Snail Oake

Obstruction Hazels Bridleroad

It was resolved to refer the obstruction of a bridleway between Hampton & Wallop near "Hazels" on the boundary between Worthen & Westbury Parishes, to the Atcham Rural District Council.

Constable  
appointment and that the name of Mr  
William James Overton, be substituted  
for in place of that of Mr Walter Doel  
Williams as special constable for  
the Bartton & Cravels district.

Bridleway  
Hazels  
In reply to this Council's letter to Westbury  
Parish Council on the question of obstruct-  
ion on the Bridleway between Hampton  
and Wallop near Hazels Farm, it is  
suggested by Westbury Parish Council that  
a deputation from this Council meet  
them to inspect the obstruction & interview  
the owner.

It was resolved to appoint Mr. G. R. Hayward  
Dr. J. H. Perkins and the clerk to confer  
with the representatives of Westbury  
Council on this matter.

J. H. Perkins

© SHROPSHIRE ARCHIVES  
Ref: CP 315/1/3  
Copyright reserved

Bridleway Hazels

Proposed by Mr JH Perkins, seconded by Mr RT Oldfield and resolved that the attention of Westbury Parish Council be drawn to an obstruction near Hazels.

School  
Canteens

Mr. J. Overton & Miss McConnell commented on the slow progress by Salop Education Committee in establishing canteens at Worthen & Hope Schools.

The clerk reported that he had been informed by the organiser of canteens that until the Worthen canteen was completed meals would be provided from another canteen, and that with regard to Hope, meals were being supplied from Bishop's Castle canteen.

Bridleways  
Obstructions

The clerk was instructed to give notice to the occupiers of land where obstruction to bridgeways exists at Rowley, and on the bridgeway leading between Hampton & Wallop.

© SHROPSHIRE ARCHIVES  
Ref: CP 315/1/4  
Copyright reserved

Bridle Road Obstruction Near Tiled House Wallop

The clerk was instructed to write a further letter to Westbury Parish Council on the question of obstruction on bridle road near Pryce's Tiled House.

© SHROPSHIRE A  
 Ref: CP315  
 Copyright reserved

Hampton  
 Wallop

Obstructions  
 Hampton-Wallop

Footpaths  
 Hampton-Wallop  
 Lane End & Lane  
 Tree Rd.

Hope

Hampton  
 Wallop

the minutes of last meeting were read and confirmed

Considering matters arising out of minutes, the clerk reported that he had inspected the obstruction on the bridlepath between Hampton and Wallop, and found that only one obstruction was situate in Wrotham Parish, the others referred to being in Westbury Parish. He had interviewed the occupier concerned & had obtained his assurance that the wire fence would be removed.

It was resolved to erect a wicket gate on the footpath between Hampton & Wallop at a point near Hazels, and to repair the footpath between Lane End & Lane Tree road.

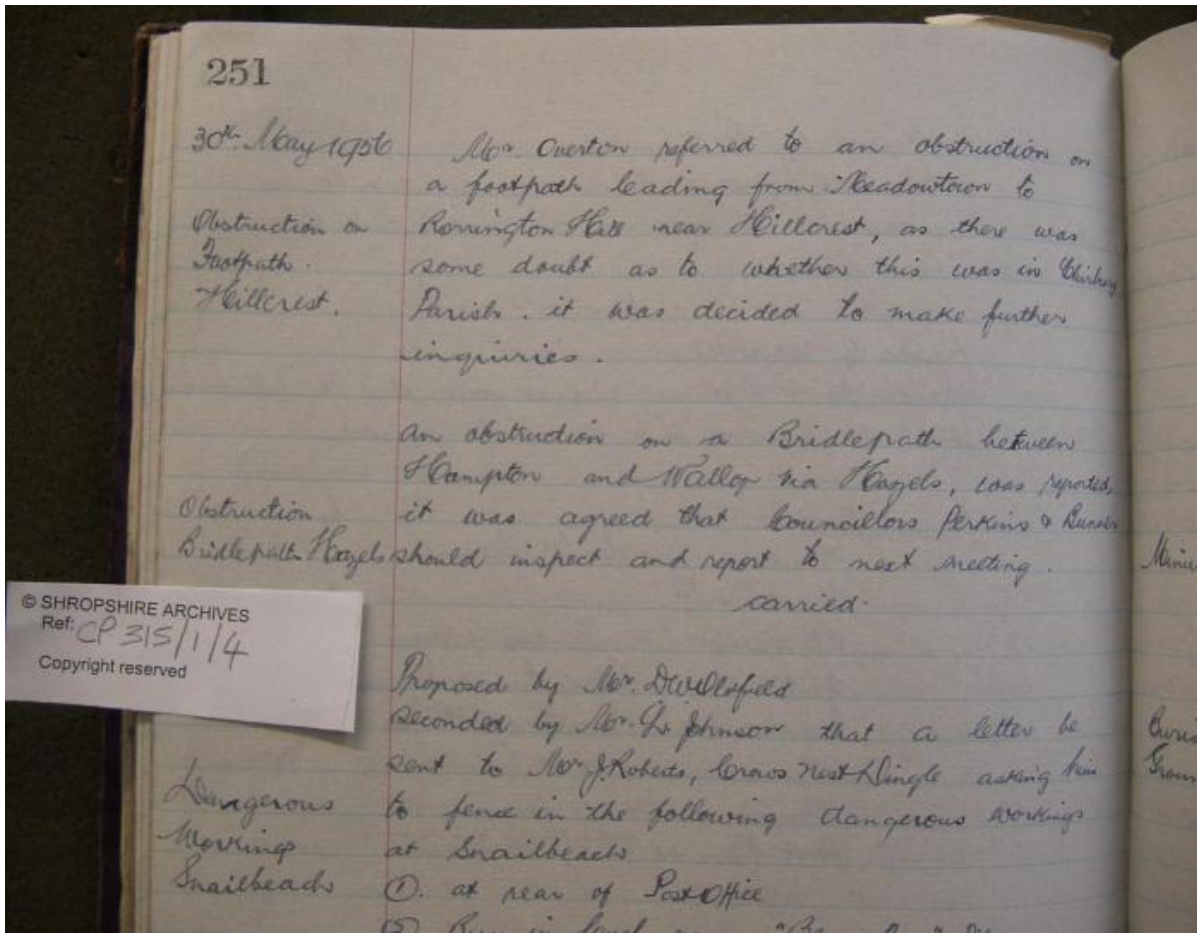
It was resolved to ask Mr R. Ditchard Bowley to give a tender for carrying out this work.

The clerk reported that before any further steps could be taken in the matter of Hope Cemetery

Hazels  
 Seleph  
 Kiosk  
 Meads

Bridleway Hazels

In reply to this Council's letter to Westbury Parish Council on the question of obstruction on the Bridleway between Hampton and Wallop near Hazels Farm, it is suggested by Westbury Parish Council that a deputation from this Council meet them to inspect the obstruction & interview the owner. It was resolved to appoint Mr GR Hayward & SN Hunter and the clerk to confer with the representatives of Westbury Council on this matter.



**Bridleway Obstructions**

The clerk was instructed to give notice to the occupiers of land where obstruction to bridleways exist at Rowley, and on the Bridleway leading between Hampton and Wallop.

on April 1st. 1957.

Proposed by Mr. W. Sambrook  
seconded by Mr. T. H. Perkins that failing a  
satisfactory reply from Westbury Parish Council to his  
Obstruction Councils correspondence re the obstruction on  
Hampton & Wallop Bridleway at Hazels, on the footpath between  
Hampton & Wallop. Blacksmiths shops situate in Westbury  
parish, the matter be reported to the Quarterly Meeting  
of Hampshire Association of Parish Councils.

Annual Vacancy. Proposed by Mr. W. H. Snow seconded by Mr. W. Sambrook  
that Mr. R. Evans of Parkins Beach be elected to fill  
the vacancy in Heath Ward.

It was decided to draw the attention of the  
County Surveyor to dangerous places on the road

HAMPSHIRE ARCHIVES  
Ref: CP 315/1/4  
Copyright reserved

278

**Obstructions Hampton-Wallop**

Considering matters arising out of minutes, the clerk reported that he had inspected the obstruction on the  
bridlepath between Hampton and Wallop, and found that only one obstruction was situate in Worthen  
Parish, the others referred to being in Westbury Parish. He had interviewed the occupier concerned & had  
obtained his assurance that the wire fence would be removed. It was resolved to erect a wicket gate on the  
footpath between Hampton & Wallop at a point near Hazels, and to repair the footpath between Lanes' end  
& Tantree road. It was resolved to ask Mr R Pritchard Rowley to give a tender for carrying out this work.



CP315/1/4, Page 251, 30th May 1956

Obstruction Bridlepath Hazels

An obstruction on a Bridlepath between Hampton and Wallop via Hazels, was reported , it was agreed that Councillors Perkins and Bunals should inspect and report to next meeting. Carried.

Obstruction at Hazels

Proposed by Mr W Sambrook seconded by Mr TH Perkins that failing a satisfactory reply from Westbury Parish Council to this Council's correspondance re the obstruction on Bridleway at Hazels, on the footpath between Hazels & Wallop Blacksmith shop situate in Westbury Parish, the matter be reported to the Quarterly Meeting of Shropshire Association of Parish Councils.

## APPENDIX II Evidence Documents

### List of Evidence Documents

**First Series OS**, 1800's, National Library of Australia  
**Ordnance Survey one inch**, Sheet 151, 1899, National Library of Scotland  
**Ordnance Survey one inch**, Sheet 151, 1899, National Library of Scotland  
**Ordnance Survey one inch**, Sheet 151, 1899, National Library of Scotland  
**Ordnance Survey 25 inch**, Shropshire XXX1X.8, 1882, National Library of Scotland  
**Ordnance Survey 25 inch**, Sheet XXX1X.8, 1882, National Library of Scotland  
**Ordnance Survey 25 inch**, Sheet XXX1X.8, 1882, National Library of Scotland  
**Ordnance Survey 25 inch**, Sheet XXX1X.11, 1882, National Library of Scotland  
**Ordnance Survey 25 inch**, Sheet XXX1X.11, 1902, National Library of Scotland  
**OS Six Inch**, Shropshire XXX1X NE, 1883, National Library of Scotland  
**Ordnance Survey six inch**, Shropshire XXX1XNE, 1883, National Library of Scotland  
**Ordnance Survey six inch**, Shropshire XXX1X.SE, 1884, National Library of Scotland  
**Ordnance Survey six inch**, Shropshire XXX1X.SE, 1884, National Library of Scotland  
**Ordnance Survey six inch**, Shropshire XXX1X NE, 1883, National Library of Scotland  
**Bartholomew Half Inch**, Sheet 17 Shropshire, 1903, National Library of Scotland  
**Bartholomew Half Inch**, Sheet 17, 1903, National Library of Scotland  
**Bartholomew Half Inch**, Sheet 17, 1920, National Library of Scotland  
**Bartholomew Half Inch**, Sheet 23 North Shropshire, 1941, National Library of Scotland  
**Bartholomew Half Inch**, Sheet 23, 1941, National Library of Scotland  
**IR 132/4/436**, Shropshire XXX1X.8, 1910, Kew National Archives  
**IR 132/4/435**, Shropshire XXX1X.7, 1910, Kew National Archives  
**IR 132/4/439**, Shropshire XXX1X.11, 1910, Kew National Archives  
**From Lost Ways Westbury Tithe Maps**, IR 30 29 68, 1840, Kew National Archives  
**Lost Ways CD Tithe Wesbury**, 1840, Kew National Archives  
**Lost Ways CD Tithe Wesbury**, IR 30 29 68, 1840, Kew National Archives  
**Lost Ways CD Tithe Wesbury**, IR 30 29 68, 1840, Kew National Archives  
**Lost Ways CD Tithe Westbury**, IR 30 29 68, 1840, Kew National Archives  
**Field Name Maps**, Shrewsbury Archives  
**Field Name Map Westbury**, 1841, Shrewsbury Archives  
**Ordnance Survey 25 inch**, Shropshire Sheet XXX1X, 1952, Shropshire Rights of Way  
**Ordnance Survey 25 inch**, Sheet XXX1X, 1952, Shropshire Rights of Way  
**Parish Claim Statement.**, 1952, Shropshire Rights of Way  
**Parish Claim Statement**, I 1952, Shropshire Rights of Way  
**Boundary Remark Book**, OS 26/8938, 1880, Kew National Archives  
**Boundary Remark Book**, OS 26/8938, 1880, Kew National Archives  
**Boundary Remark Book**, OS 26/8938, 1880, Kew National Archives  
**Boundary Remark Book**, OS 26/8938, 1880, Kew National Archives  
**HB5/D/1/2 Condovery Highway Board**, Page 345, 21st Dec 1885, Shrewsbury Archives  
**CP315/1/3**, Page 191, June 4th 1938, Shrewsbury Archives  
**CP315/1/3 Worthen Civil Parish Minute Book**, Page 210, March 25th 1939, Shrewsbury Archives  
**CP315/1/3**, Page 228, 2nd October 1939, Shrewsbury Archives  
**CP315/1/3**, 30th March 1940, Shrewsbury Archives  
**CP315/1/3**, Shrewsbury Archives  
**CP315/1/4**, Page 73, 11th October 1947, Shrewsbury Archives  
**CP315/1/4**, Page 75, 20th March 1948, Shrewsbury Archives  
**CP315/1/4**, Page 251, 30th May 1956, Shrewsbury Archives  
**CP315/1/4**, Page 278, 1st April 1957, Shrewsbury Archives