

Western field parcel of site



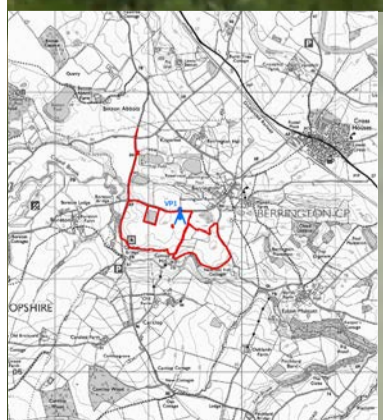
Viewpoint 1: Cliff Hollow, looking south towards the site

EXISTING VIEW (TYPE 1)
VIEW FLAT AT A COMFORTABLE ARM'S LENGTH

Project: Berrington Solar Farm	Grid reference: 352341, 306734	Date: 08/04/2022	Horizontal field of view: 90°
Figure no: 1051487-ADAS -FG-L-8027	Altitude (AOD): 90m	Time: 11:15	Paper size: A1 (594 x 841mm)
Issue: 03	Camera height above ground level: 1.5m	Camera: Canon SD (Full frame sensor)	Image size: 820mm x 250mm
Date of issue: 10/10/2023	Distance from site boundary: 0m	Lens: Canon 50 mm	Projection: Cylindrical
	Conditions: Overcast	Equipment: Panoramic head and leveller	Enlargement factor: 96% at A1



Western field parcel of site



Notes
This photomontage illustrates location, size, colour and degree of visibility of proposal. The photomontage illustrates the massing of the proposal overlaid onto the original photograph. It aims to provide an impression of the proposed development subject to the limitations of those photographic, IT and printing technologies used in this production. This photomontage visualization has been produced using current best practice methodology.

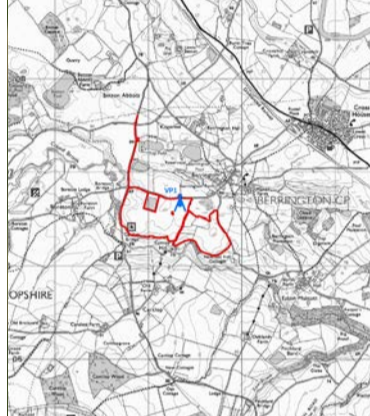
How To Use This Visualization
This visualization is a tool for assessment and is best used for comparison in the field from the viewpoint location noted. It cannot be considered a substitute for visiting the viewpoint location.

Viewpoint 1: Cliff Hollow, looking south towards the site

VISUALIZATION (TYPE 3) - PROPOSED PHOTOMONTAGE VIEW - YEAR 0
VIEW FLAT AT A COMFORTABLE ARM'S LENGTH

Project: Berrington Solar Farm	Grid reference: 352341, 306734	Date: 08/04/2022	Horizontal field of view: 90°
Figure no: 1051487-ADAS -FG-L-8028	Altitude (AOD): 90m	Time: 11:15	Paper size: A1 (594 x 841mm)
Issue: 03	Camera height above ground level: 1.5m	Camera: Canon SD (Full frame sensor)	Image size: 820mm x 250mm
Date of issue: 10/10/2023	Distance from site boundary: 0m	Lens: Canon 50 mm	Projection: Cylindrical
	Conditions: Overcast	Equipment: Panoramic head and leveller	Enlargement factor: 96% at A1





Notes
 This photomontage illustrates location, size, colour and degree of visibility of proposal. The photomontage illustrates the massing of the proposal overlaid onto the original photograph. It aims to provide an impression of the proposed development subject to the limitations of those photographic, IT and printing technologies used in this production. This photomontage visualization has been produced using current best practice methodology.

How To Use This Visualization
 This visualization is a tool for assessment and is best used for comparison in the field from the viewpoint location noted. It cannot be considered a substitute for visiting the viewpoint location.

VISUALIZATION (TYPE 3) - PROPOSED PHOTOMONTAGE VIEW - YEAR 15
VIEW FLAT AT A COMFORTABLE ARM'S LENGTH

Viewpoint 1: Cliff Hollow, looking south towards the site

<p>Project: Berrington Solar Farm Figure no: 1051487-ADAS-FG-L-8029 Issue: 03 Date of issue: 10/10/2023</p>	<p>Grid reference: 352341, 306734 Altitude (AOD): 90m Camera height above ground level: 1.5m Distance from site boundary: 0m Conditions: Overcast</p>	<p>Date: 08/04/2022 Time: 11:15 Camera: Canon 5D (Full frame sensor) Lens: Canon 50 mm Equipment: Panoramic head and leveller</p>	<p>Horizontal field of view: 90° Paper size: A1 (594 x 841mm) Image size: 820mm x 250mm Projection: Cylindrical Enlargement factor: 96% at A1</p>
--	---	---	---



Eastern field parcel of site
 Unnamed road leading to Cantlop Mill
 Hedgerow along eastern boundary of western field parcel

EXISTING VIEW (TYPE 1)
VIEW FLAT AT A COMFORTABLE ARM'S LENGTH

Viewpoint 2: Unnamed Road leading to Cantlop Mill, looking south towards the site

<p>Project: Berrington Solar Farm Figure no: 1051487-ADAS-XXX-FG-L-8030 Issue: 03 Date of issue: 10/10/2023</p>	<p>Grid reference: 352435, 306638 Altitude (AOD): 95m Camera height above ground level: 1.5m Distance from site boundary: 0m Conditions: Overcast</p>	<p>Date: 08/04/2022 Time: 12:05 Camera: Canon 5D (Full frame sensor) Lens: Canon 50 mm Equipment: Panoramic head and leveller</p>	<p>Horizontal field of view: 90° Paper size: A1 (594 x 841mm) Image size: 820mm x 250mm Projection: Cylindrical Enlargement factor: 96% at A1</p>
--	---	---	---

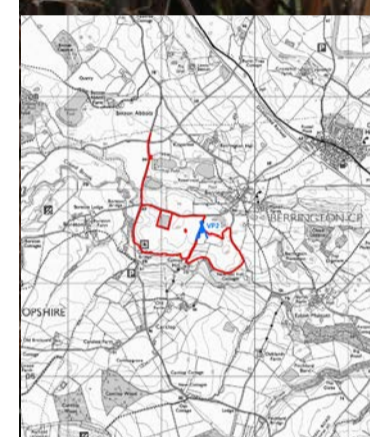




Eastern field parcel of site

Unnamed road leading to Cantlop Mill

Hedgerow along eastern boundary of western field parcel



Notes
This photomontage illustrates location, size, colour and degree of visibility of proposal. The photomontage illustrates the massing of the proposal overlaid onto the original photograph. It aims to provide an impression of the proposed development subject to the limitations of those photographic, IT and printing technologies used in this production. This photomontage visualization has been produced using current best practice methodology.

How To Use This Visualization
This visualization is a tool for assessment and is best used for comparison in the field from the viewpoint location noted. It cannot be considered a substitute for visiting the viewpoint location.

VISUALIZATION (TYPE 3) - PROPOSED PHOTOMONTAGE VIEW - YEAR 0
VIEW FLAT AT A COMFORTABLE ARM'S LENGTH

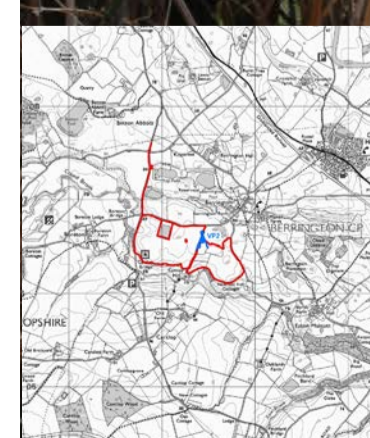
Viewpoint 2: Unnamed Road leading to Cantlop Mill, looking south towards the site



Eastern field parcel of site

Unnamed road leading to Cantlop Mill

Hedgerow along eastern boundary of western field parcel



Notes
This photomontage illustrates location, size, colour and degree of visibility of proposal. The photomontage illustrates the massing of the proposal overlaid onto the original photograph. It aims to provide an impression of the proposed development subject to the limitations of those photographic, IT and printing technologies used in this production. This photomontage visualization has been produced using current best practice methodology.


How To Use This Visualization
This visualization is a tool for assessment and is best used for comparison in the field from the viewpoint location noted. It cannot be considered a substitute for visiting the viewpoint location.

VISUALIZATION (TYPE 3) - PROPOSED PHOTOMONTAGE VIEW - YEAR 15
VIEW FLAT AT A COMFORTABLE ARM'S LENGTH

Viewpoint 2: Unnamed Road leading to Cantlop Mill, looking south towards the site



Viewpoint 4: Unnamed Road leading to Cantlop Mill, looking east towards the site



Project: Berrington Solar Farm
 Figure no.: 1051487-ADAS-XX-XX-FG-L-8033
 Issue: 03
 Date of issue: 10/10/2023

Grid reference: 352367, 306427
 Altitude (AOD): 90m
 Camera height above ground level: 1.5m
 Distance from site boundary: 0m
 Conditions: Overcast

Date: 08/04/2022
 Time: 12:20
 Camera: Canon 5D (Full frame sensor)
 Lens: Canon 50 mm
 Equipment: Panoramic head and leveller

Horizontal field of view: 90°
 Paper size: A1 (594 x 841mm)
 Image size: 8200mm x 2500mm
 Projection: Cylindrical
 Enlargement factor: 96% at A1

EXISTING VIEW (TYPE 1)
 VIEW FLAT AT A COMFORTABLE ARM'S LENGTH



Viewpoint 4: Unnamed Road leading to Cantlop Mill, looking east towards the site

Notes
 This photomontage illustrates the location, size, colour and degree of visibility of proposal. The photomontage illustrates the massing of the proposal overlaid onto the original photograph. It aims to provide an impression of the proposed development subject to the limitations of those photographic, IT and printing technologies used in this production. This photomontage visualization has been produced using current best practice methodology.

How To Use This Visualization
 This visualization is a tool for assessment and is best used for comparison in the field from the viewpoint location noted. It cannot be considered a substitute for visiting the viewpoint location.

Project: Berrington Solar Farm
 Figure no.: 1051487-ADAS-XX-XX-FG-L-8034
 Issue: 03
 Date of issue: 10/10/2023

Grid reference: 352367, 306427
 Altitude (AOD): 90m
 Camera height above ground level: 1.5m
 Distance from site boundary: 0m
 Conditions: Overcast

Date: 08/04/2022
 Time: 12:20
 Camera: Canon 5D (Full frame sensor)
 Lens: Canon 50 mm
 Equipment: Panoramic head and leveller

Horizontal field of view: 90°
 Paper size: A1 (594 x 841mm)
 Image size: 8200mm x 2500mm
 Projection: Cylindrical
 Enlargement factor: 96% at A1

VISUALIZATION (TYPE 3) - PROPOSED PHOTOMONTAGE VIEW - YEAR 0 and 15
 VIEW FLAT AT A COMFORTABLE ARM'S LENGTH



Viewpoint 11: PRow 0407/16/1, looking west towards the site

Hedgerow along eastern boundary of eastern field parcel

Project: Berrington Solar Farm
 Figure no: 1051487-ADAS-XX-XX-FG-L-8035
 Issue: 03
 Date of issue: 10/10/2023

Grid reference: 353133, 306267
 Altitude (AOD): 80m
 Camera height above ground level: 1.5m
 Distance from site boundary: 250m
 Conditions: Overcast

Date: 08/04/2022
 Time: 12:55
 Camera: Canon SD (Full frame sensor)
 Lens: Canon 50 mm
 Equipment: Panoramic head and leveler

Horizontal field of view: 90°
 Paper size: A1 (594 x 841mm)
 Image size: 820mm x 250mm
 Projection: Cylindrical
 Enlargement factor: 96% at A1

EXISTING VIEW (TYPE 1)
 VIEW FLAT AT A COMFORTABLE ARM'S LENGTH



Notes
 This photomontage illustrates location, size, colour and degree of visibility of proposal. The photomontage illustrates the massing of the proposal overlaid onto the original photograph. It aims to provide an impression of the proposed development subject to the limitations of those photographic, IT and printing technologies used in this production. This photomontage visualization has been produced using current best practice methodology.

How To Use This Visualization
 This visualization is a tool for assessment and is best used for comparison in the field from the viewpoint location noted. It cannot be considered a substitute for visiting the viewpoint location.

Viewpoint 11: PRow 0407/16/1, looking west towards the site

Hedgerow along eastern boundary of eastern field parcel

Project: Berrington Solar Farm
 Figure no: 1051487-ADAS-XX-XX-FG-L-8036
 Issue: 03
 Date of issue: 10/10/2023

Grid reference: 353133, 306267
 Altitude (AOD): 80m
 Camera height above ground level: 1.5m
 Distance from site boundary: 250m
 Conditions: Overcast

Date: 08/04/2022
 Time: 12:55
 Camera: Canon SD (Full frame sensor)
 Lens: Canon 50 mm
 Equipment: Panoramic head and leveler

Horizontal field of view: 90°
 Paper size: A1 (594 x 841mm)
 Image size: 820mm x 250mm
 Projection: Cylindrical
 Enlargement factor: 96% at A1

VISUALIZATION (TYPE 3) - PROPOSED PHOTOMONTAGE VIEW - YEAR 0
 VIEW FLAT AT A COMFORTABLE ARM'S LENGTH

Hedgerow along eastern boundary
of eastern field parcel



Notes
This photomontage illustrates location, size, colour and degree of visibility of proposal. The photomontage illustrates the massing of the proposal overlaid onto the original photograph. It aims to provide an impression of the proposed development subject to the limitations of those photographic, IT and printing technologies used in this production. This photomontage visualization has been produced using current best practice methodology.

How To Use This Visualization
This visualization is a tool for assessment and is best used for comparison in the field from the viewpoint location noted. It cannot be considered a substitute for visiting the viewpoint location.

VISUALIZATION (TYPE 3) - PROPOSED PHOTOMONTAGE VIEW - YEAR 15
VIEW FLAT AT A COMFORTABLE ARM'S LENGTH

Viewpoint 11: PRoW 0407/16/1, looking west towards the site

Project: Berrington Solar Farm
Figure no.: 1051487-ADAS-XX-XX-FG-L-8037
Issue: 03
Date of issue: 10/10/2023

Grid reference: 353133, 306267
Altitude (AOD): 80m
Camera height above ground level: 1.5m
Distance from site boundary: 250m
Conditions: Overcast

Date: 08/04/2022
Time: 12:55
Camera: Canon SD (Full frame sensor)
Lens: Canon 50 mm
Equipment: Panoramic head and leveller

Horizontal field of view: 90°
Paper size: A1 (594 x 841mm)
Image size: 820mm x 250mm
Projection: Cylindrical
Enlargement factor: 96% at A1



EXISTING VIEW (TYPE 1)
VIEW FLAT AT A COMFORTABLE ARM'S LENGTH

Viewpoint 14: PRoW 0407/5R/2, looking north towards the site

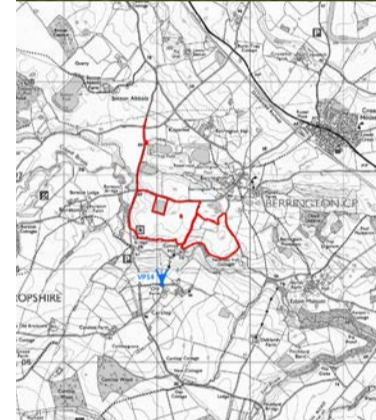
Project: Berrington Solar Farm
Figure no.: 1051487-ADAS-XX-XX-FG-L-8038
Issue: 03
Date of issue: 10/10/2023

Grid reference: 352276, 305786
Altitude (AOD): 85m
Camera height above ground level: 1.5m
Distance from site boundary: 447m
Conditions: Overcast

Date: 08/04/2022
Time: 14:12
Camera: Canon SD (Full frame sensor)
Lens: Canon 50 mm
Equipment: Panoramic head and leveller

Horizontal field of view: 90°
Paper size: A1 (594 x 841mm)
Image size: 820mm x 250mm
Projection: Cylindrical
Enlargement factor: 96% at A1





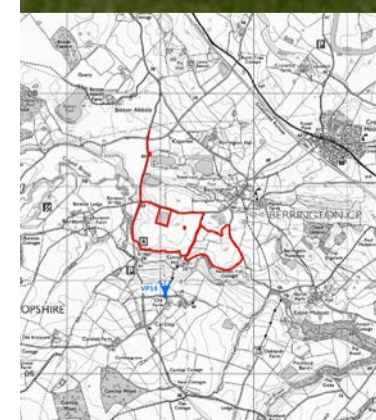
Notes
 This photomontage illustrates location, size, colour and degree of visibility of proposal. The photomontage illustrates the massing of the proposal overlaid onto the original photograph. It aims to provide an impression of the proposed development subject to the limitations of those photographic, IT and printing technologies used in this production. This photomontage visualization has been produced using current best practice methodology.

How To Use This Visualization
 This visualization is a tool for assessment and is best used for comparison in the field from the viewpoint location noted. It cannot be considered a substitute for visiting the viewpoint location.

Viewpoint 14: PRoW 0407/5R/2, looking north towards the site

VISUALIZATION (TYPE 3) - PROPOSED PHOTOMONTAGE VIEW - YEAR 0
 VIEW FLAT AT A COMFORTABLE ARM'S LENGTH

<p>Project: Berrington Solar Farm Figure no.: 1051487-ADAS-XX-XX-FG-L-8039 Issue: 03 Date of issue: 10/10/2023</p>	<p>Grid reference: 352276, 305786 Altitude (AOD): 85m Camera height above ground level: 1.5m Distance from site boundary: 447m Conditions: Overcast</p>	<p>Date: 08/04/2022 Time: 14:12 Camera: Canon 5D (Full frame sensor) Lens: Canon 50 mm Equipment: Panoramic head and leveller</p>	<p>Horizontal field of view: 90° Paper size: A1 (594 x 841mm) Image size: 820mm x 250mm Projection: Cylindrical Enlargement factor: 96% at A1</p>
---	---	---	---



Notes
 This photomontage illustrates location, size, colour and degree of visibility of proposal. The photomontage illustrates the massing of the proposal overlaid onto the original photograph. It aims to provide an impression of the proposed development subject to the limitations of those photographic, IT and printing technologies used in this production. This photomontage visualization has been produced using current best practice methodology.

How To Use This Visualization
 This visualization is a tool for assessment and is best used for comparison in the field from the viewpoint location noted. It cannot be considered a substitute for visiting the viewpoint location.

Viewpoint 14: PRoW 0407/5R/2, looking north towards the site

VISUALIZATION (TYPE 3) - PROPOSED PHOTOMONTAGE VIEW - YEAR 15
 VIEW FLAT AT A COMFORTABLE ARM'S LENGTH

<p>Project: Berrington Solar Farm Figure no.: 1051487-ADAS-XX-XX-FG-L-8040 Issue: 03 Date of issue: 10/10/2023</p>	<p>Grid reference: 352276, 305786 Altitude (AOD): 85m Camera height above ground level: 1.5m Distance from site boundary: 447m Conditions: Overcast</p>	<p>Date: 08/04/2022 Time: 14:12 Camera: Canon 5D (Full frame sensor) Lens: Canon 50 mm Equipment: Panoramic head and leveller</p>	<p>Horizontal field of view: 90° Paper size: A1 (594 x 841mm) Image size: 820mm x 250mm Projection: Cylindrical Enlargement factor: 96% at A1</p>
---	---	---	---

