










Legend

-  Shropshire Council
-  Staffordshire County Council
-  Shropshire Flood Forum Areas
-  Staffordshire Districts
-  Main Rivers
-  Ordinary Watercourses
-  Sow and Penk IDB
-  Meverley IDB
-  Rea IDB



Appendix: APPENDIX A6

Title: WATERCOURSES AND BOUNDARIES

© Crown Copyright and database rights 2015. Ordnance Survey 100019422.
You are not permitted to copy, sub-license, distribute or sell any form of this data to third parties in any form.
Use of this data is subject to the terms and conditions shown at www.staffordshire.gov.uk/maps
Produced by Staffordshire County Council, December 2015.