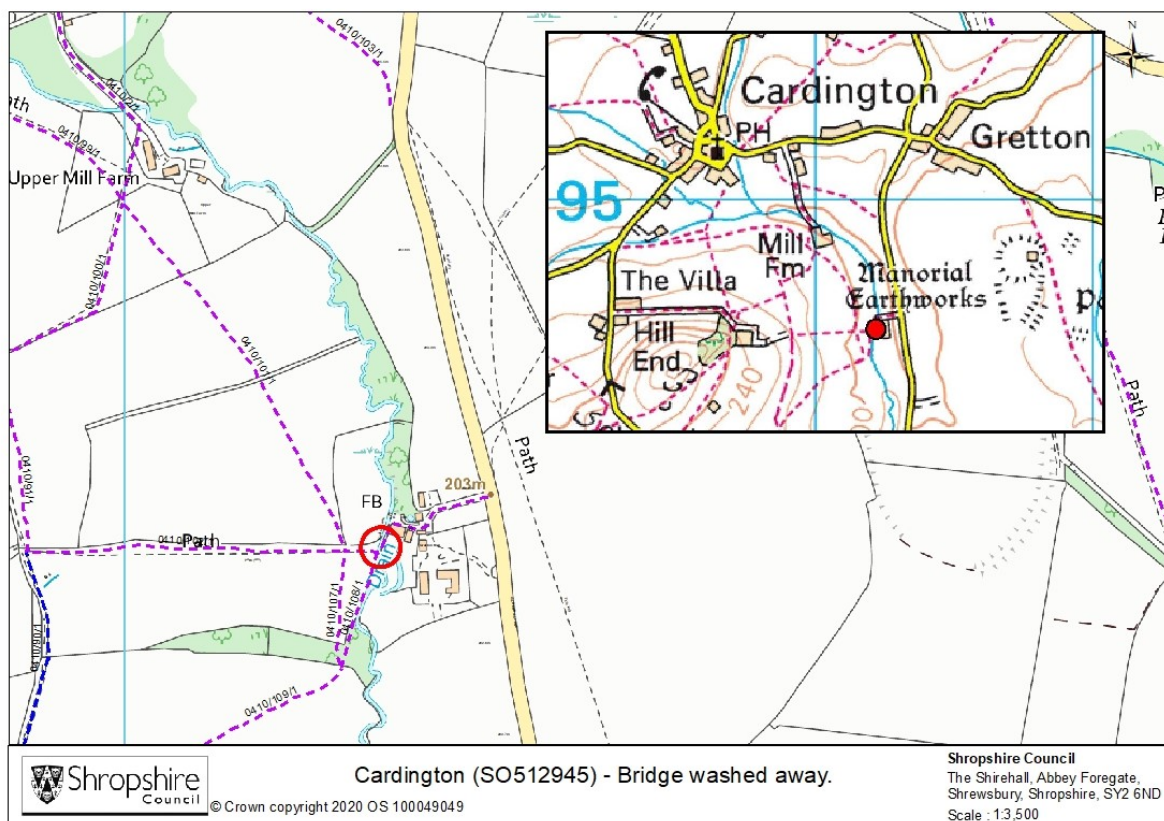


Flood damage to bridges on Shropshire's ROW network – March 2020

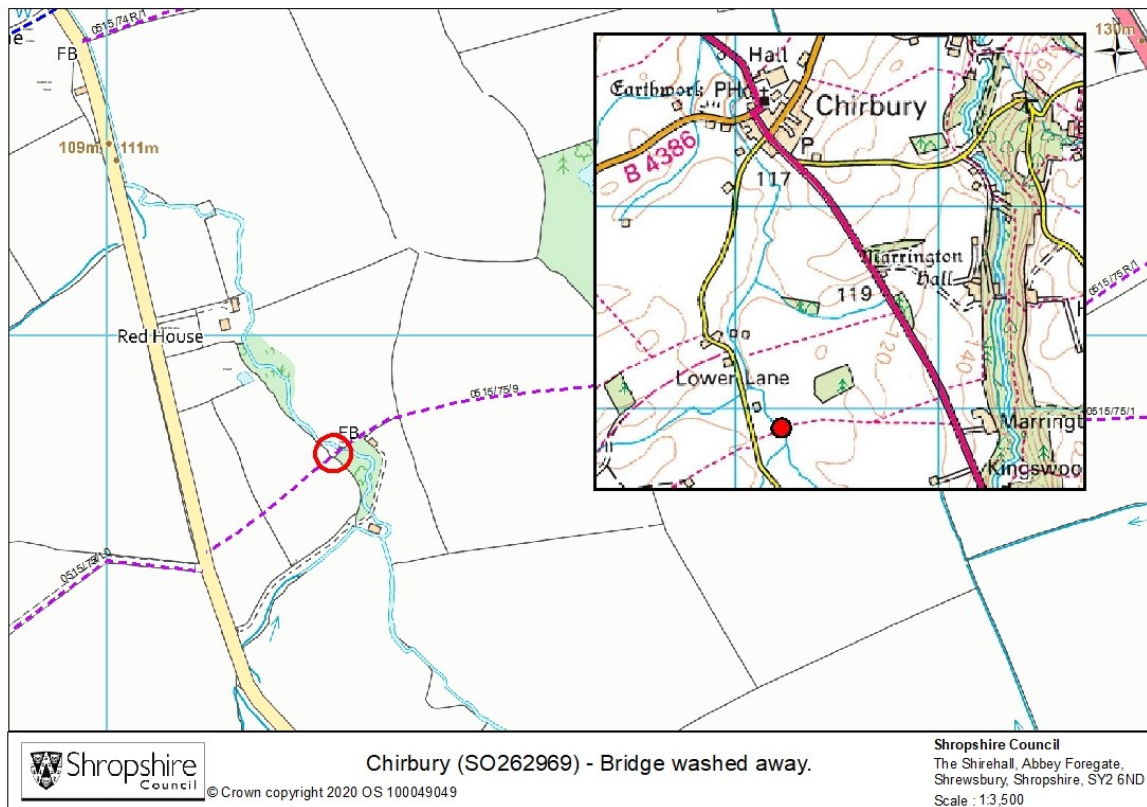
There have been several bridges damaged across Shropshire's Rights of Way network as a result of the floods of February 2020. Below are maps of those that have been visited by the Outdoor Partnership team, this list is not conclusive of the entire situation across the County, if you know of other flood damaged bridges please report them using this link: <https://shropshire.gov.uk/outdoor-partnerships/report-a-rights-of-way-issue/#5b445d4623ce3>

The maps below show the location of the bridge on a 1:50,000 OS map (inset) on a detailed map of the issue site on a 1:10,000 scale.

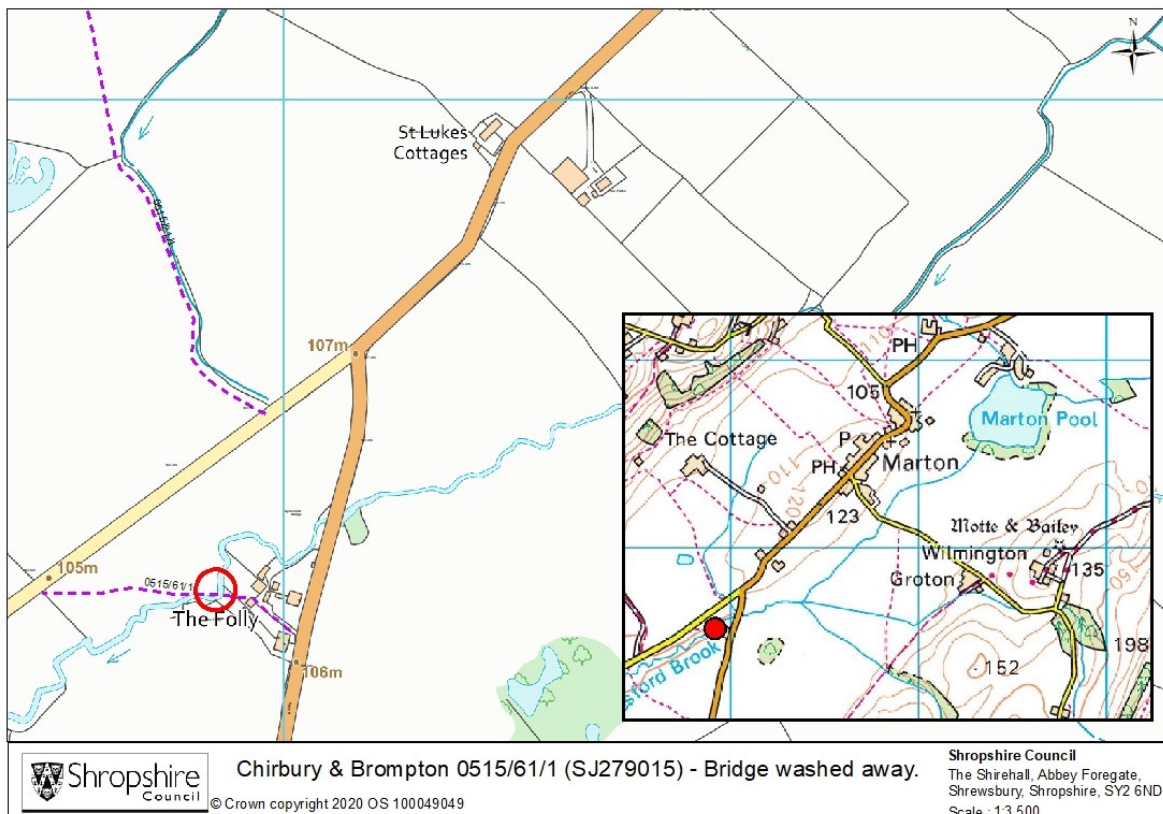
Cardington - 0410/102A/3



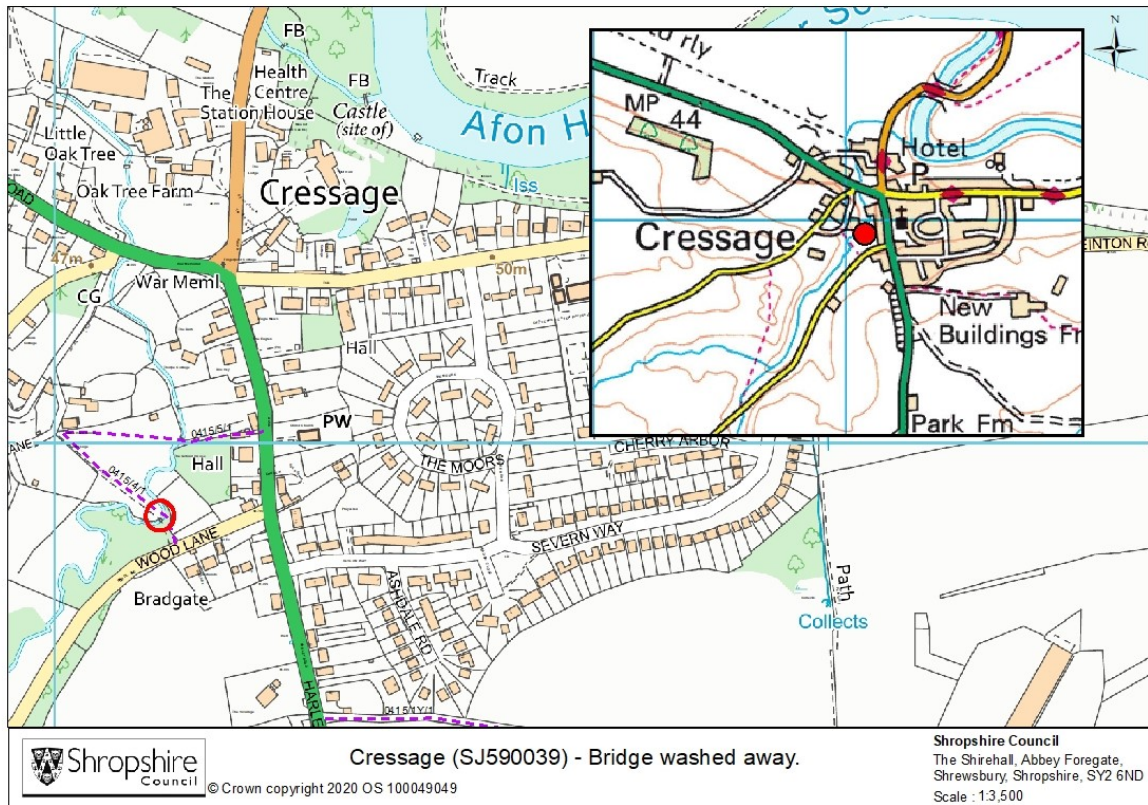
Chirbury & Brompton – 0515/75/9



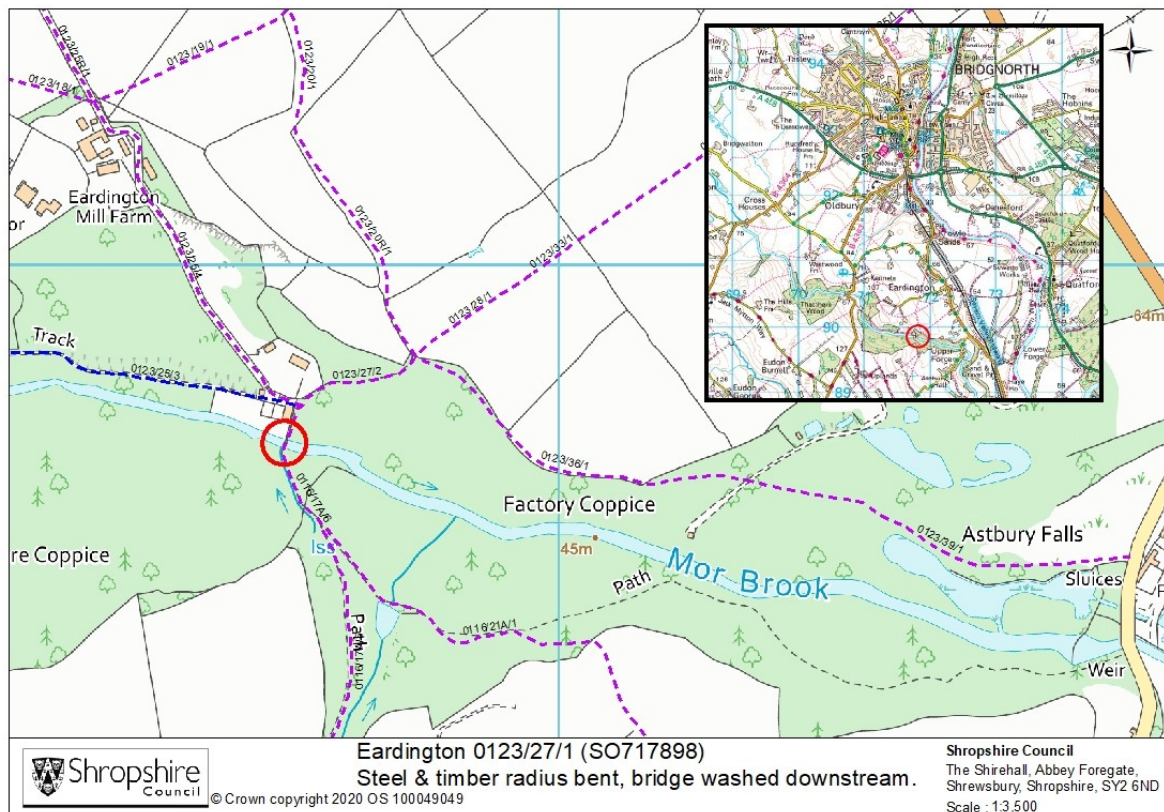
Chirbury & Brompton – 0515/61/1



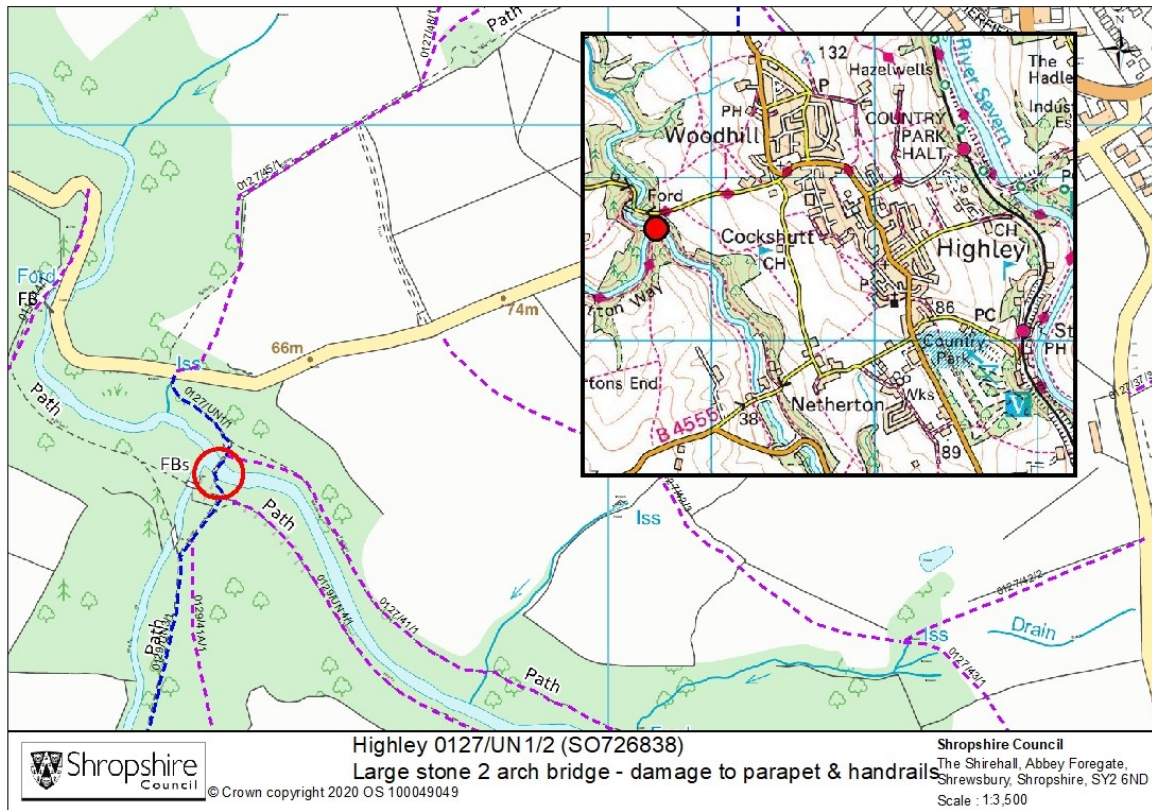
Cressage - 0415/4/1



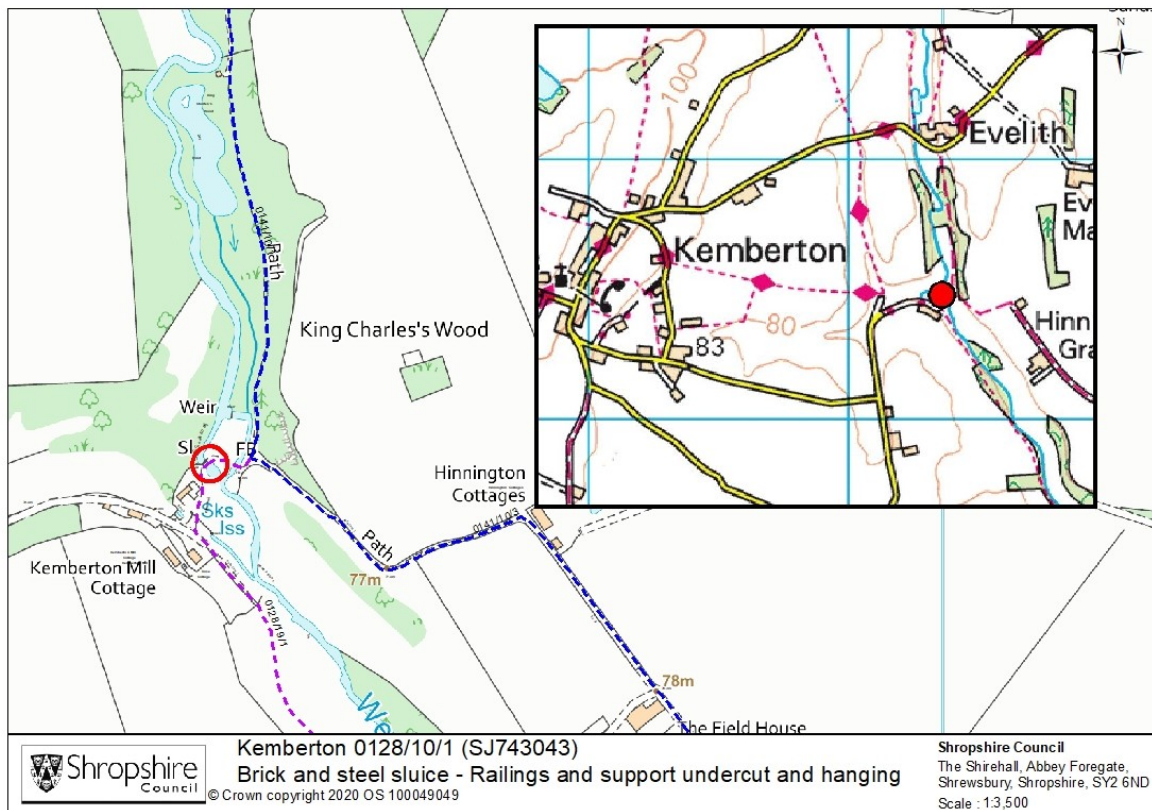
Eardington – 0123/27/1



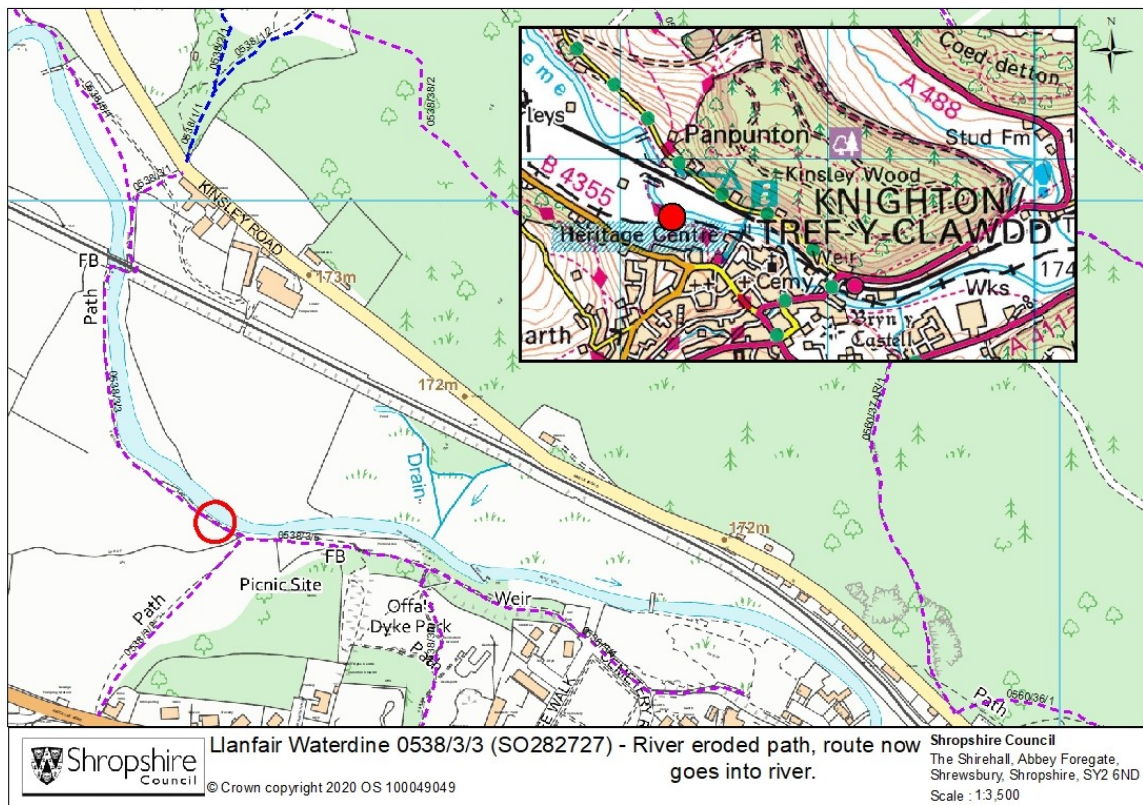
Highley – 0127/UN1/2



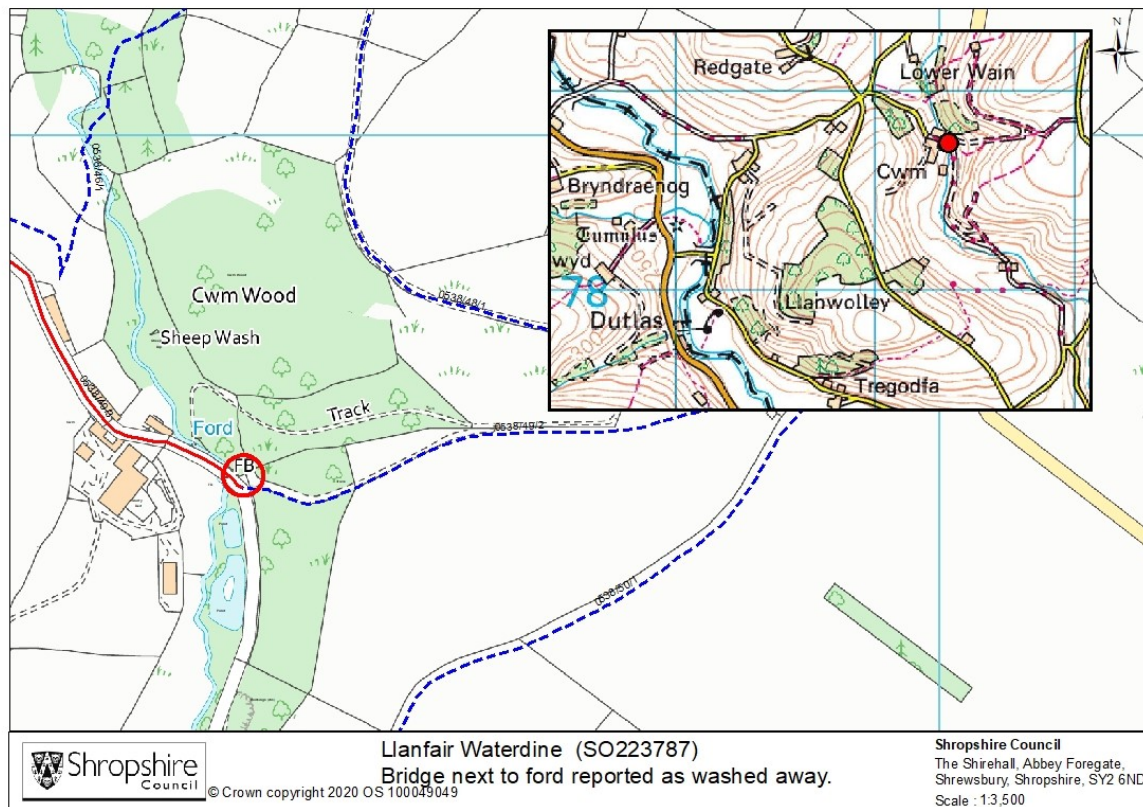
Kemberton – 0128/10/1



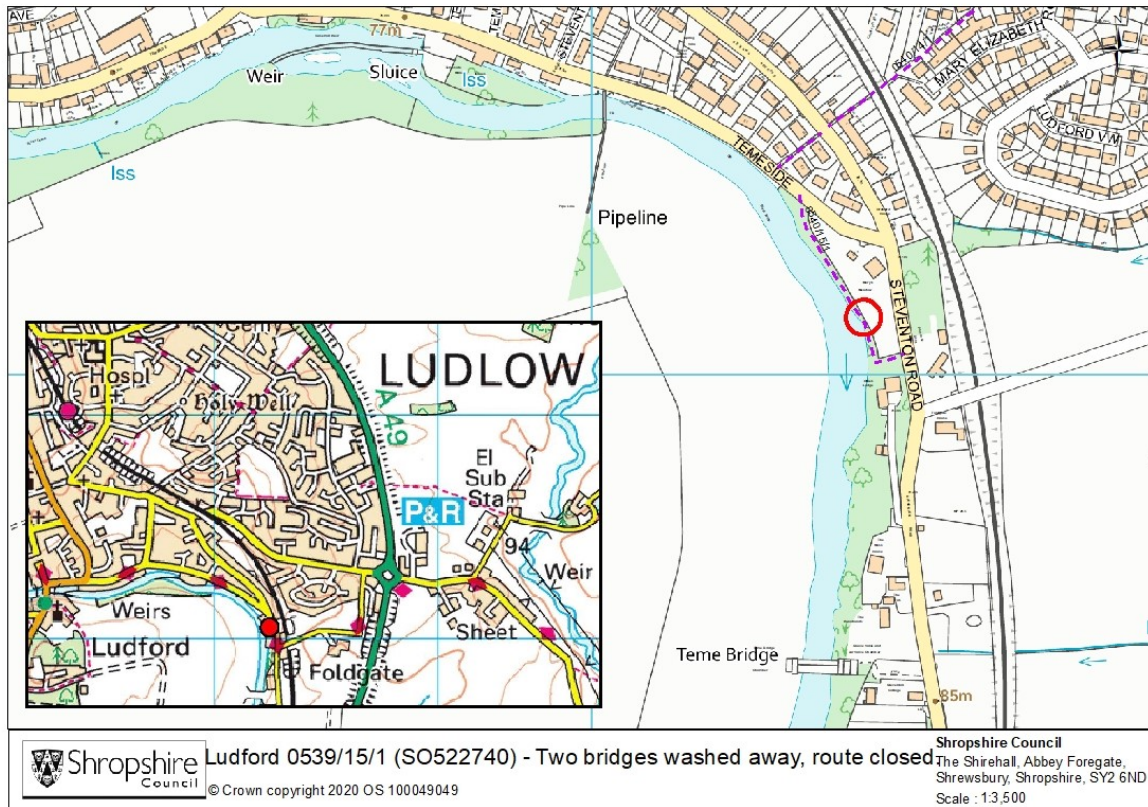
Llanfair Waterdine – 0538/3/3



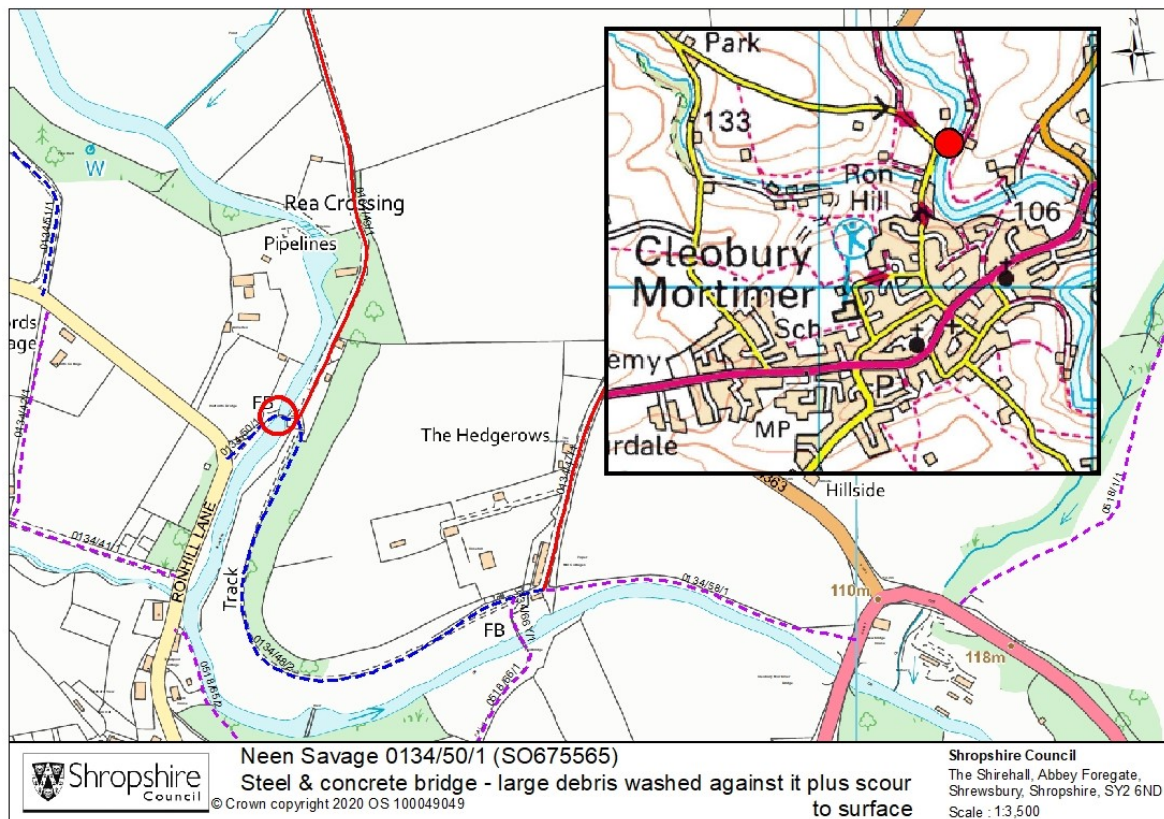
Llanfair Waterdine – 0538/49/3



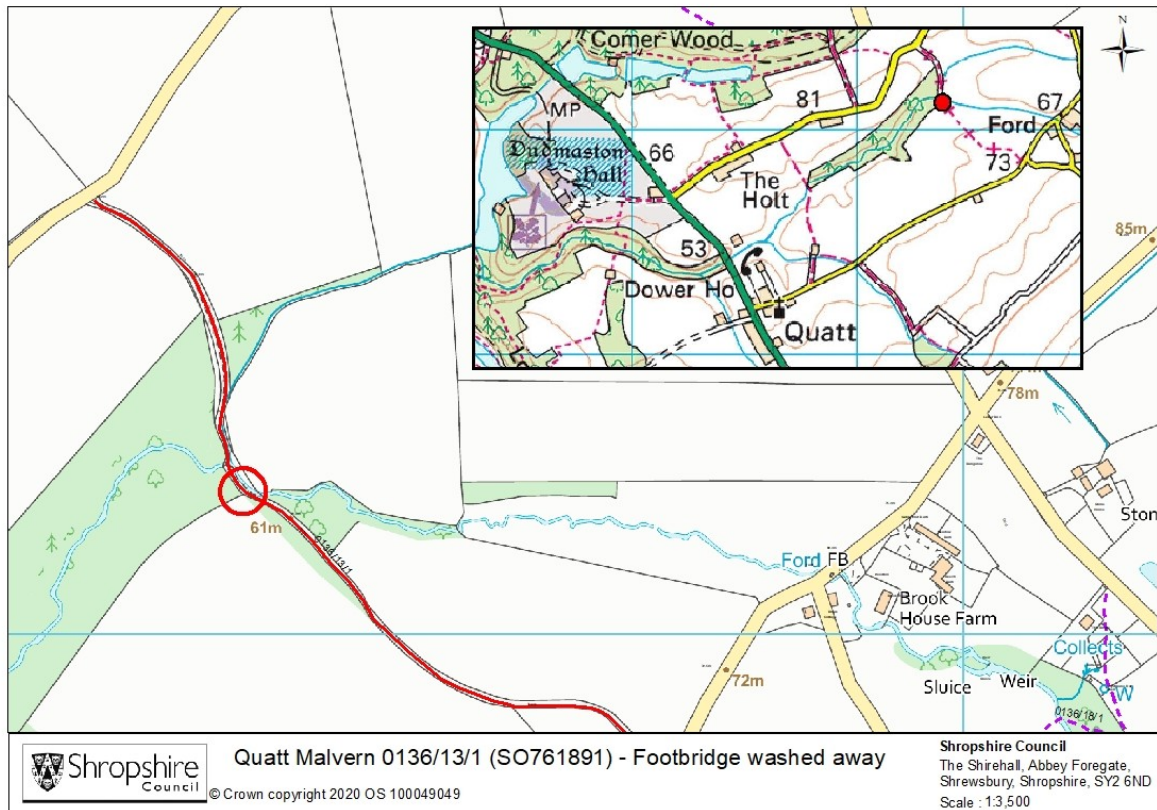
Ludford – 0539/15/1



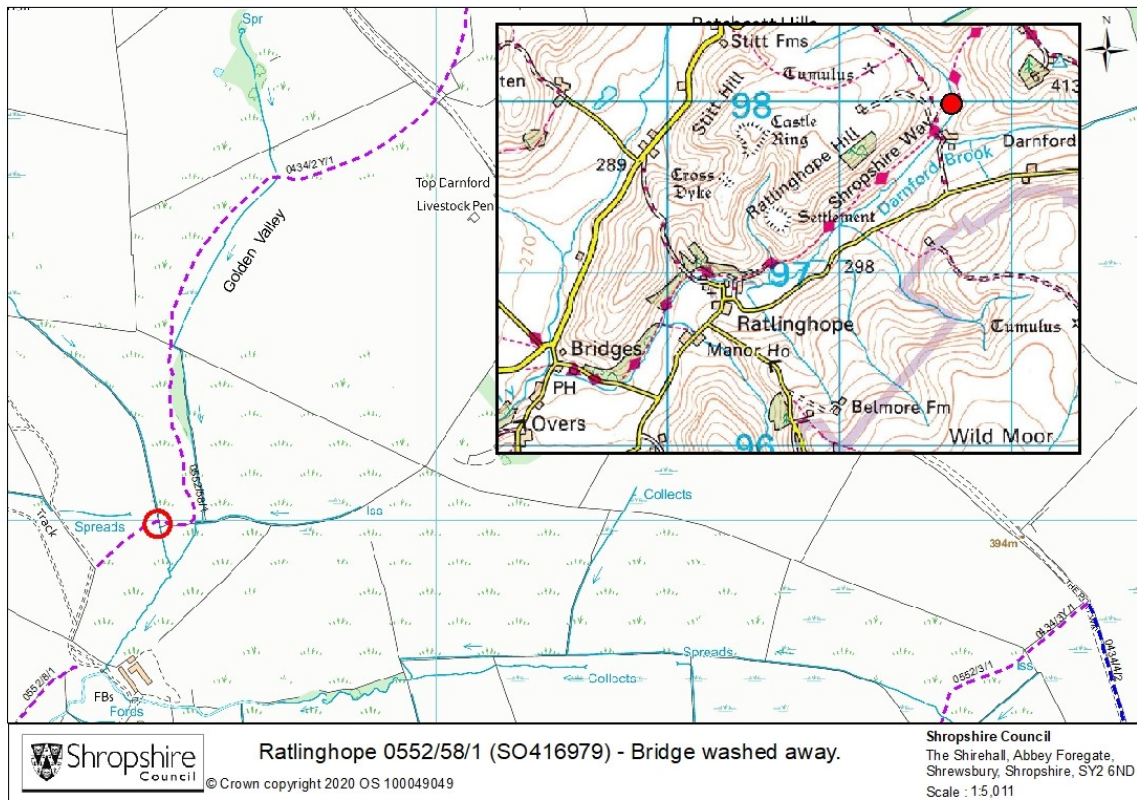
Neen Savage – 0134/50/1



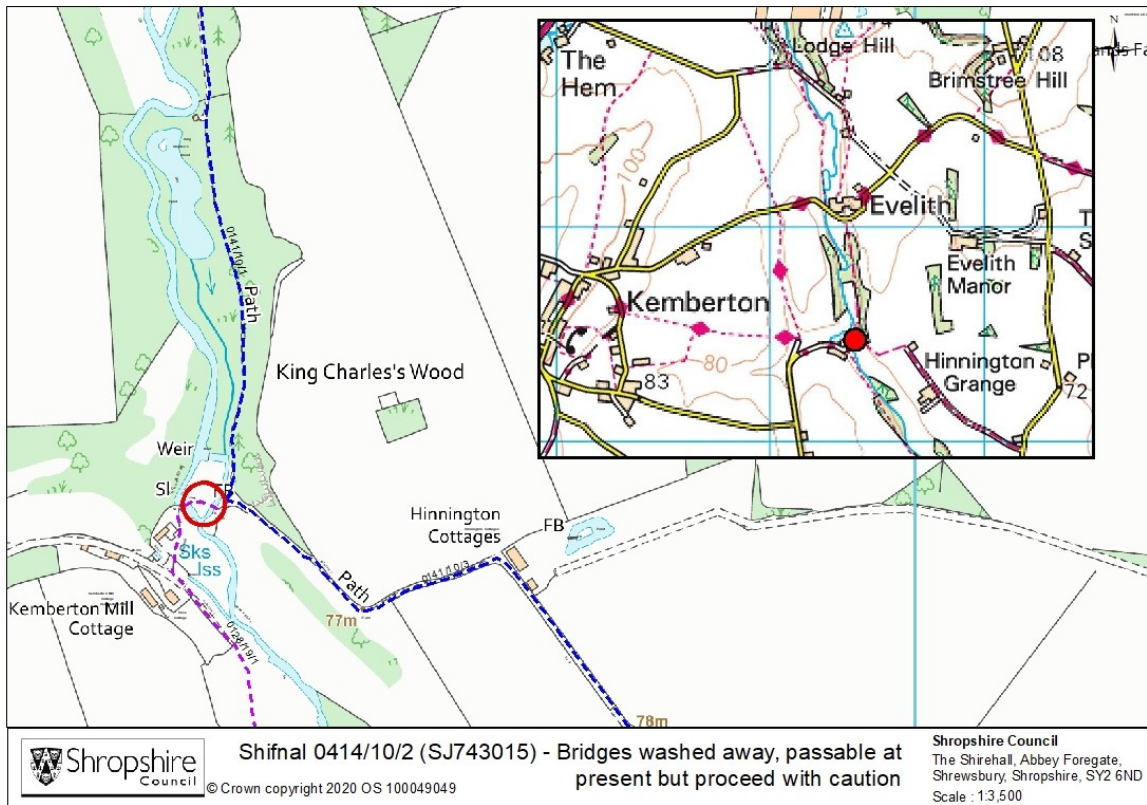
Quatt Malvern - 0136/13/1



Ratlinghope - 0552/58/1



Shifnal – 0414/10/2



Stowe 0560/4/1

