

Data Protection: Please note that this information may be open to public examination



App. Ref. No. **134** Form A1

WILDLIFE AND COUNTRYSIDE ACT 1981

APPLICATION FOR DEFINITIVE MAP MODIFICATION ORDER

DEFINITIVE MAP OF RIGHTS OF WAY FOR SHROPSHIRE

To: The Outdoor Recreation Manager

Outdoor Recreation

Shropshire Council

Shirehall

Abbey Foregate

Shrewsbury

SY2 6ND

I/We DR ROBERT N. TINSLEY.....(Name of Applicant)

of 26 MOSSBANK WAY COPTHORNE.....(Address of Applicant)

SHREWSBURY SY3 8XW.....

hereby apply for an Order under Section 53 (2) of the Wildlife and Countryside Act 1981 modifying the definitive map and statement for the area by **adding** the following right of way

Parish... SHREWSBURY

Status: Byway Open to All Traffic/Restricted Byway/Bridleway/Footpath*

* delete as appropriate

From... WESTERN END OF ASHTON ROAD

To... JOIN EXISTING RIGHT OF WAY AT N.W (Location of right of way)
CORNER OF TENNIS COURTS

as shown on the map accompanying this application.

(A map must be supplied with a scale of at least of 1:25,000)

I/We attach the following documentary evidence including evidence of use statements, in support of this application:

- ① RECENT MAP SHOWING ADOPTED HIGHWAY IN KINGSLAND
.....
- ② 1925 O.S MAP SHOWING ROUTE AS PART OF ASHTON RD
.....
- ③ EMAIL FROM HIGHWAYS DEPT CARRIYING CURRENT AND
RECENT OWNERSHIP OF THE PROPOSED RIGHT OF WAY ROUTE

Dated... 14TH SEPT 2018

Signed... R. G. T. PRINT
NAME... DR ROBERT N. TINSLEY

Data Protection: Please note that this information may be open to public

PROPOSED RIGHT OF WAY

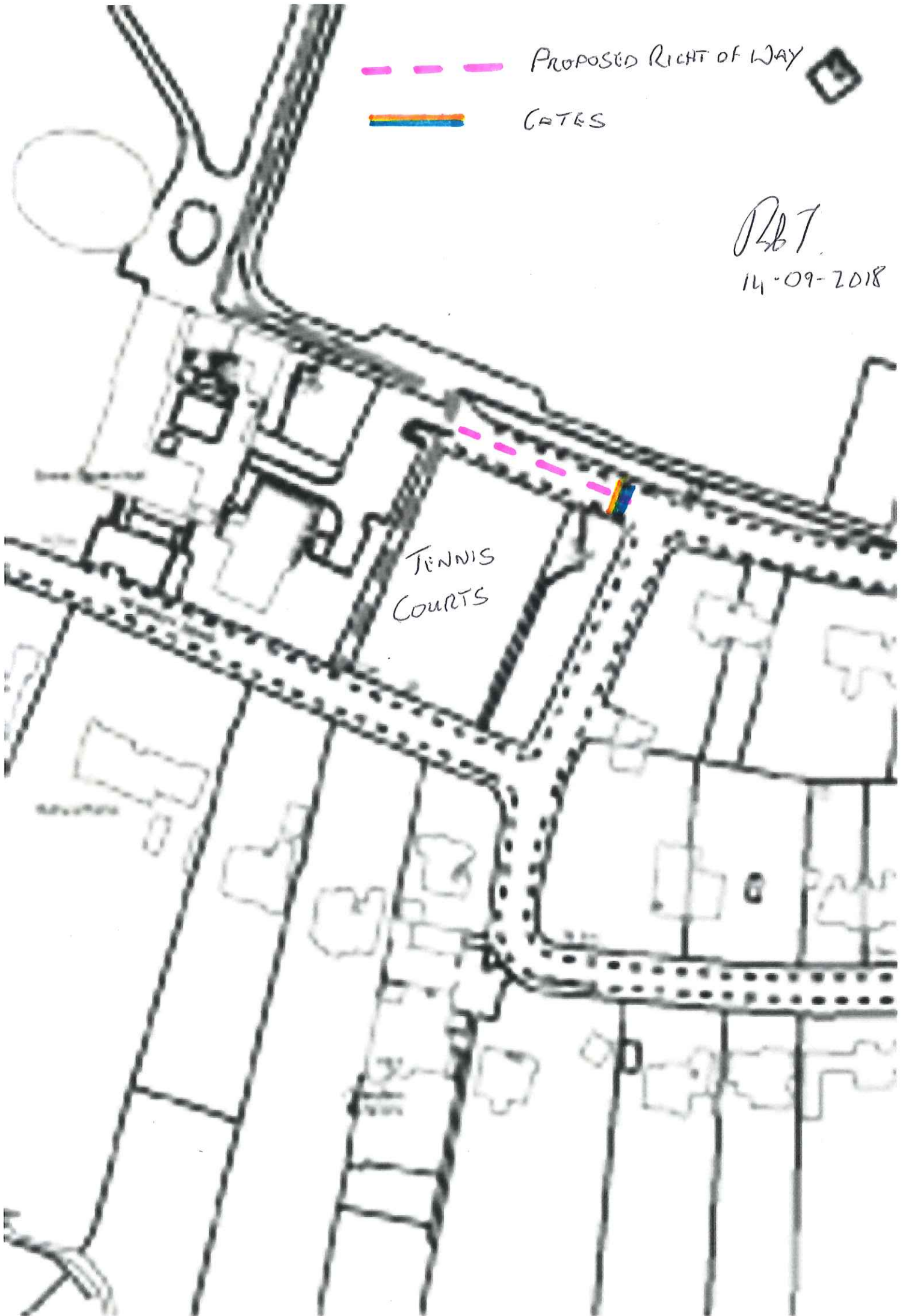


GATES

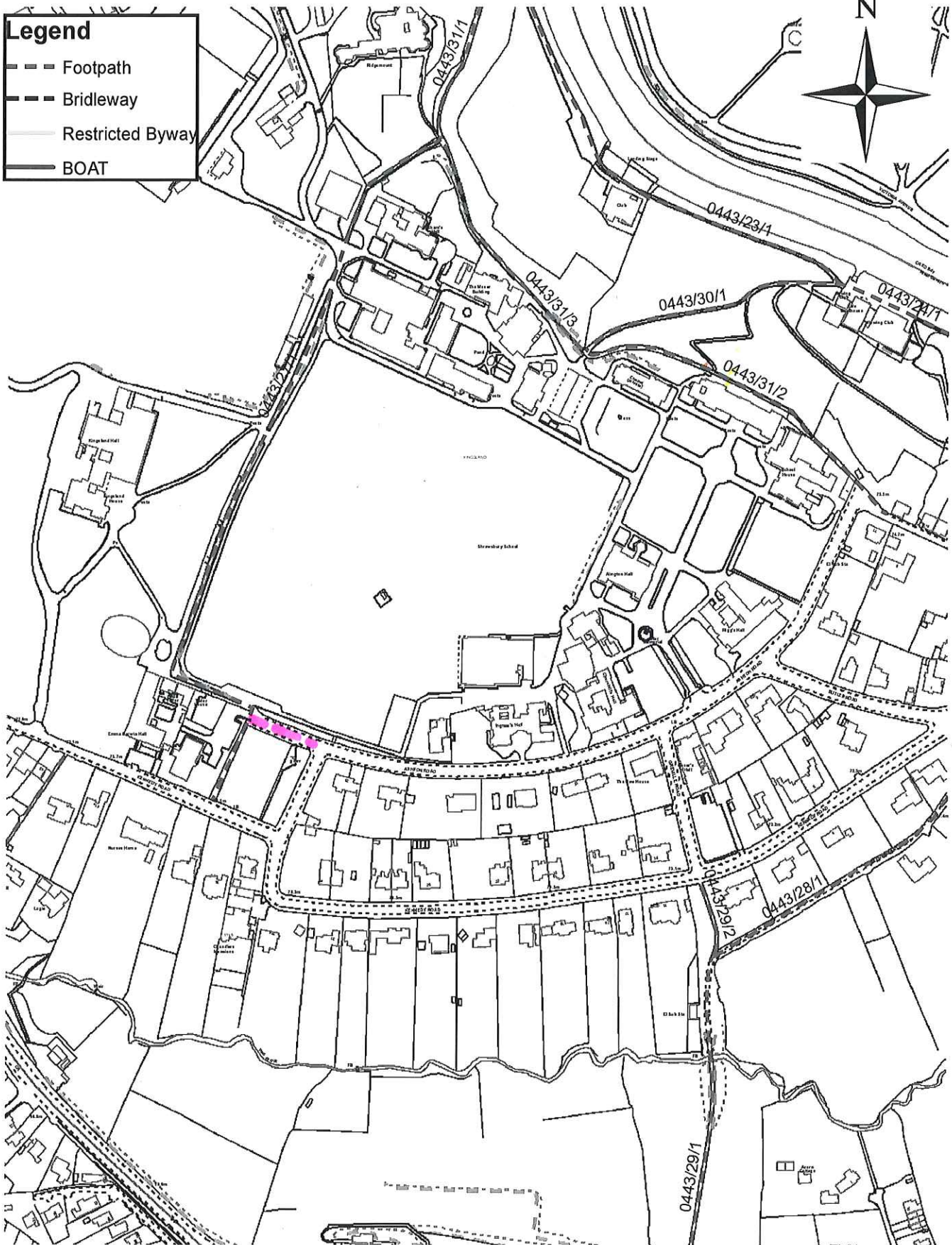



PJT

14-09-2018



- Legend**
- Footpath
 - - - Bridleway
 - Restricted Byway
 - BOAT



This is not the legal definitive map. It is a working copy only. For information purposes only.



The Shirehall, Abbey Foregate
Shrewsbury, Shropshire, SY2 6ND

Scale: 1:4,000

(c) Crown copyright and database rights
Ordnance Survey 100049049, 2017
You are not permitted to copy, sub-licence,
distribute or sell any of this data to third
parties in any form.

— — — PROPOSED RIGHT OF WAY

P887 14-09-2018