

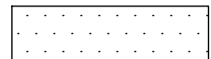




DO NOT SCALE

- KEY:
-  HIGHWAY TO BE IMPROVED
 -  HIGHWAY TO BE STOPPED UP
 -  THE CLASSIFIED ROAD
 -  ROUTE OF NEW MEANS OF PRIVATE ACCESS
 -  PRIVATE MEANS OF ACCESS TO BE STOPPED UP

REV	DATE	BY	DESCRIPTION	CHK	APP
B	22/01/21	PG	AMENDMENTS TO INCORPORATE HIGHWAYS ENGLAND COMMENTS	WV	CC
A	11/17/20	SR	FIRST ISSUE	EC	RP

DRAWING STATUS: S2 - FOR INFORMATION

wsp

Mountbatten House, Basing View, Basingstoke, RG21 4HJ, UK
T+ 44 (0) 1256 318 800, F+ 44 (0) 1256 318 700
wsp.com

CLIENT: SHROPSHIRE COUNCIL

ARCHITECT:

SITE/PROJECT: OSWESTRY HIF

TITLE: THE SHROPSHIRE COUNCIL (A5 NORTH TO A5 EAST CLASSIFIED ROAD) (SIDE ROADS AND OTHER WORKS) ORDER 2021

SCALE @ A1: 1:2000	CHECKED: EC	APPROVED: THP
PROJECT NO: 70046089	DESIGNED: RJ	DRAWN: SR
		DATE: December 20

DRAWING No: 70046089-SK-002	REV: B
-----------------------------	--------

© WSP UK Ltd

File name: C:\USERS\WSP\0700\DOCUMENTS\PROJECTS\OSWESTRY\SKETCHES\0700\089-SK-002.DWG, printed on 23 March 2021 09:26:05, by Gaudipalli, Pradeep