



Viewpoint 1: Cliff Hollow, looking south towards the site

Project: Berrington Solar Farm
 Figure no: 1051487-ADAS-FG-L-8006
 Issue: 03
 Date of issue: 10/10/2023

Grid reference: 352341, 306734
 Altitude (AOD): 90m
 Camera height above ground level: 1.5m
 Distance from site boundary: 0m
 Conditions: Overcast

Date: 08/04/2022
 Time: 11:15
 Camera: Canon 5D (Full frame sensor)
 Lens: Canon 50 mm
 Equipment: Panoramic head and leveller

Horizontal field of view: 90°
 Paper size: A1 (594 x 841mm)
 Image size: 820mm x 250mm
 Projection: Cylindrical
 Enlargement factor: 96% at A1

EXISTING VIEW (TYPE 1)
 VIEW FLAT AT A COMFORTABLE ARM'S LENGTH




Viewpoint 2: Unnamed Road leading to Cantlop Mill, looking south towards the site


Project: Berrington Solar Farm
 Figure no: 1051487-ADAS-XXX-FG-L-8007
 Issue: 03
 Date of issue: 10/10/2023

Grid reference: 352435, 306638
 Altitude (AOD): 95m
 Camera height above ground level: 1.5m
 Distance from site boundary: 0m
 Conditions: Overcast

Date: 08/04/2022
 Time: 12:05
 Camera: Canon 5D (Full frame sensor)
 Lens: Canon 50 mm
 Equipment: Panoramic head and leveller

Horizontal field of view: 90°
 Paper size: A1 (594 x 841mm)
 Image size: 820mm x 250mm
 Projection: Cylindrical
 Enlargement factor: 96% at A1

EXISTING VIEW (TYPE 1)
 VIEW FLAT AT A COMFORTABLE ARM'S LENGTH





Viewpoint 3: Unnamed Road leading to Cantlop Mill, looking west towards the site

Western field parcel of site


EXISTING VIEW (TYPE 1)
VIEW FLAT AT A COMFORTABLE ARM'S LENGTH

Project: Berrington Solar Farm
Figure no.: 1051487-ADAS-XX-XX-FG-L-8008
Issue: 03
Date of issue: 10/10/2023

Grid reference: 352388, 306505
Altitude (AOD): 90m
Camera height above ground level: 1.5m
Distance from site boundary: 0m
Conditions: Overcast

Date: 08/04/2022
Time: 12:10
Camera: Canon SD (Full frame sensor)
Lens: Canon 50 mm
Equipment: Panoramic head and leveller

Horizontal field of view: 90°
Paper size: A1 (594 x 841mm)
Image size: 820mm x 250mm
Projection: Cylindrical
Enlargement factor: 96% at A1



Viewpoint 4: Unnamed Road leading to Cantlop Mill, looking east towards the site

Eastern field parcel of site

Residential properties along the northern edge of Cantlop

Unnamed road leading to Cantlop Mill

EXISTING VIEW (TYPE 1)
VIEW FLAT AT A COMFORTABLE ARM'S LENGTH

Project: Berrington Solar Farm
Figure no.: 1051487-ADAS-XX-XX-FG-L-8009
Issue: 03
Date of issue: 10/10/2023

Grid reference: 352367, 306427
Altitude (AOD): 90m
Camera height above ground level: 1.5m
Distance from site boundary: 0m
Conditions: Overcast

Date: 08/04/2022
Time: 12:20
Camera: Canon SD (Full frame sensor)
Lens: Canon 50 mm
Equipment: Panoramic head and leveller

Horizontal field of view: 90°
Paper size: A1 (594 x 841mm)
Image size: 820mm x 250mm
Projection: Cylindrical
Enlargement factor: 96% at A1





Viewpoint 5: Unnamed Road leading to Cantlop Mill, looking north towards the site

EXISTING VIEW (TYPE 1)
VIEW FLAT AT A COMFORTABLE ARM'S LENGTH

Project: Berrington Solar Farm Figure no.: 1051487-ADAS-XX-XX-FG-L-8011 Issue: 03 Date of issue: 10/10/2023	Grid reference: 352314_306317 Altitude (AOD): 75m Camera height above ground level: 1.5m Distance from site boundary: 0m Conditions: Overcast	Date: 08/04/2022 Time: 12:29 Camera: Canon SD (Full frame sensor) Lens: Canon 50 mm Equipment: Panoramic head and leveller	Horizontal field of view: 90° Paper size: A1 (594 x 841mm) Image size: 820mm x 250mm Projection: Cylindrical Enlargement factor: 96% at A1	
----------------------------------------------------------------------------------------------------------------------	-----------------------------------------------------------------------------------------------------------------------------------------------------------	----------------------------------------------------------------------------------------------------------------------------------------	--------------------------------------------------------------------------------------------------------------------------------------------------------	--



Viewpoint 6: Unnamed Road leading to Cantlop Mill, looking north towards the site

EXISTING VIEW (TYPE 1)
VIEW FLAT AT A COMFORTABLE ARM'S LENGTH


Project: Berrington Solar Farm Figure no.: 1051487-ADAS-XX-XX-FG-L-8011 Issue: 03 Date of issue: 10/10/2023	Grid reference: 352239_306190 Altitude (AOD): 60m Camera height above ground level: 1.5m Distance from site boundary: 44m Conditions: Overcast	Date: 08/04/2022 Time: 12:23 Camera: Canon SD (Full frame sensor) Lens: Canon 50 mm Equipment: Panoramic head and leveller	Horizontal field of view: 90° Paper size: A1 (594 x 841mm) Image size: 820mm x 250mm Projection: Cylindrical Enlargement factor: 96% at A1	
----------------------------------------------------------------------------------------------------------------------	------------------------------------------------------------------------------------------------------------------------------------------------------------	----------------------------------------------------------------------------------------------------------------------------------------	--------------------------------------------------------------------------------------------------------------------------------------------------------	--



Viewpoint 7: Cliff Hollow, looking west towards the site

EXISTING VIEW (TYPE 1)
VIEW FLAT AT A COMFORTABLE ARM'S LENGTH

<p>Project: Berrington Solar Farm Figure no: 1051487-ADAS-XX-XXX-FG-L-8012 Issue: 03 Date of issue: 10/10/2023</p>	<p>Grid reference: 352538, 306724 Altitude (AOD): 85m Camera height above ground level: 1.5m Distance from site boundary: 0m Conditions: Overcast</p>	<p>Date: 08/04/2022 Time: 12:00 Camera: Canon SD (Full frame sensor) Lens: Canon 50 mm Equipment: Panoramic head and leveller</p>	<p>Horizontal field of view: 90° Paper size: A1 (594 x 841mm) Image size: 820mm x 250mm Projection: Cylindrical Enlargement factor: 96% at A1</p>
--------------------------------------------------------------------------------------------------------------------------------	-----------------------------------------------------------------------------------------------------------------------------------------------------------------------	---------------------------------------------------------------------------------------------------------------------------------------------------	-------------------------------------------------------------------------------------------------------------------------------------------------------------------



Viewpoint 8: Cliff Hollow/ edge of Berrington, looking west towards the site

EXISTING VIEW (TYPE 1)
VIEW FLAT AT A COMFORTABLE ARM'S LENGTH

<p>Project: Berrington Solar Farm Figure no: 1051487-ADAS-XX-XXX-FG-L-8013 Issue: 03 Date of issue: 10/10/2023</p>	<p>Grid reference: 352730, 306771 Altitude (AOD): 85m Camera height above ground level: 1.5m Distance from site boundary: 274m Conditions: Overcast</p>	<p>Date: 08/04/2022 Time: 11:27 Camera: Canon SD (Full frame sensor) Lens: Canon 50 mm Equipment: Panoramic head and leveller</p>	<p>Horizontal field of view: 90° Paper size: A1 (594 x 841mm) Image size: 820mm x 250mm Projection: Cylindrical Enlargement factor: 96% at A1</p>
--------------------------------------------------------------------------------------------------------------------------------	-------------------------------------------------------------------------------------------------------------------------------------------------------------------------	---------------------------------------------------------------------------------------------------------------------------------------------------	-------------------------------------------------------------------------------------------------------------------------------------------------------------------





Viewpoint 9: Unnamed road leading to Newman Hall Cottages, looking west towards the site

EXISTING VIEW (TYPE 1)
VIEW FLAT AT A COMFORTABLE ARM'S LENGTH


Project: Berrington Solar Farm	Grid reference: 352829, 306340	Date: 08/04/2022	Horizontal field of view: 90°
Figure no: 1051487-ADAS-XXX-FG-L-8014	Altitude (AOD): 78m	Time: 11:07	Paper size: A1 (594 x 841mm)
Issue: 03	Camera height above ground level: 1.5m	Camera: Canon SD (Full frame sensor)	Image size: 820mm x 250mm
Date of issue: 10/10/2023	Distance from site boundary: 0m	Lens: Canon 50 mm	Projection: Cylindrical
	Conditions: Overcast	Equipment: Panoramic head and leveller	Enlargement factor: 96% at A1




Viewpoint 10: Unnamed Road leading to Eaton Mascot, looking west towards the site

EXISTING VIEW (TYPE 1)
VIEW FLAT AT A COMFORTABLE ARM'S LENGTH

Project: Berrington Solar Farm	Grid reference: 352976, 306113	Date: 08/04/2022	Horizontal field of view: 90°
Figure no: 1051487-ADAS-XXX-FG-L-8015	Altitude (AOD): 70m	Time: 12:50	Paper size: A1 (594 x 841mm)
Issue: 03	Camera height above ground level: 1.5m	Camera: Canon SD (Full frame sensor)	Image size: 820mm x 250mm
Date of issue: 10/10/2023	Distance from site boundary: 156m	Lens: Canon 50 mm	Projection: Cylindrical
	Conditions: Overcast	Equipment: Panoramic head and leveller	Enlargement factor: 96% at A1





Viewpoint 11: PRoW 0407/16/1, looking west towards the site

Project: Berrington Solar Farm
 Figure no: 1051487-ADAS-XX-XX-FG-L-8016
 Issue: 03
 Date of issue: 10/10/2023

Grid reference: 353133, 306267
 Altitude (AOD): 80m
 Camera height above ground level: 1.5m
 Distance from site boundary: 250m
 Conditions: Overcast

Date: 08/04/2022
 Time: 12:55
 Camera: Canon SD (Full frame sensor)
 Lens: Canon 50 mm
 Equipment: Panoramic head and leveller

Horizontal field of view: 90°
 Paper size: A1 (594 x 841mm)
 Image size: 820mm x 250mm
 Projection: Cylindrical
 Enlargement factor: 96% at A1

EXISTING VIEW (TYPE 1)
 VIEW FLAT AT A COMFORTABLE ARM'S LENGTH




Viewpoint 12: PRoW 0407/1/1, looking west towards the site


Project: Berrington Solar Farm
 Figure no: 1051487-ADAS-XX-XX-FG-L-8017
 Issue: 03
 Date of issue: 10/10/2023

Grid reference: 353278, 306526
 Altitude (AOD): 80m
 Camera height above ground level: 1.5m
 Distance from site boundary: 485m
 Conditions: Overcast

Date: 08/04/2022
 Time: 14:03
 Camera: Canon SD (Full frame sensor)
 Lens: Canon 50 mm
 Equipment: Panoramic head and leveller

Horizontal field of view: 90°
 Paper size: A1 (594 x 841mm)
 Image size: 820mm x 250mm
 Projection: Cylindrical
 Enlargement factor: 96% at A1

VISUALIZATION (TYPE 3) - PROPOSED PHOTOMONTAGE VIEW (TYPE 3)
 VIEW FLAT AT A COMFORTABLE ARM'S LENGTH





Unnamed road leading to Eaton Mascott



Viewpoint 13: Unnamed Road / edge of Eaton Mascott, looking north-west towards the site

Project: Berrington Solar Farm
 Figure no: 1051487-ADAS-XX-XXX-FG-L-8018
 Issue: 03
 Date of issue: 10/10/2023

Grid reference: 353653, 305911
 Altitude (AOD): 75m
 Camera height above ground level: 1.5m
 Distance from site boundary: 835m
 Conditions: Overcast

Date: 08/04/2022
 Time: 12:58
 Camera: Canon SD (Full frame sensor)
 Lens: Canon 50 mm
 Equipment: Panoramic head and leveller

Horizontal field of view: 90°
 Paper size: A1 (594 x 841mm)
 Image size: 820mm x 250mm
 Projection: Cylindrical
 Enlargement factor: 96% at A1

EXISTING VIEW (TYPE 1)
 VIEW FLAT AT A COMFORTABLE ARM'S LENGTH



Western field parcel Hedge-lined unnamed road leading to Cantlop Mill Eastern field parcel Vegetation along southern boundary of eastern parcel Berrington House The Rectory



Viewpoint 14: Unnamed Road in Cantlop, looking north towards the site

Project: Berrington Solar Farm
 Figure no: 1051487-ADAS-XX-XXX-FG-L-8019
 Issue: 03
 Date of issue: 10/10/2023

Grid reference: 352054, 305834
 Altitude (AOD): 85m
 Camera height above ground level: 1.5m
 Distance from site boundary: 480m
 Conditions: Overcast

Date: 08/04/2022
 Time: 14:36
 Camera: Canon SD (Full frame sensor)
 Lens: Canon 50 mm
 Equipment: Panoramic head and leveller

Horizontal field of view: 90°
 Paper size: A1 (594 x 841mm)
 Image size: 820mm x 250mm
 Projection: Cylindrical
 Enlargement factor: 96% at A1

EXISTING VIEW (TYPE 1)
 VIEW FLAT AT A COMFORTABLE ARM'S LENGTH