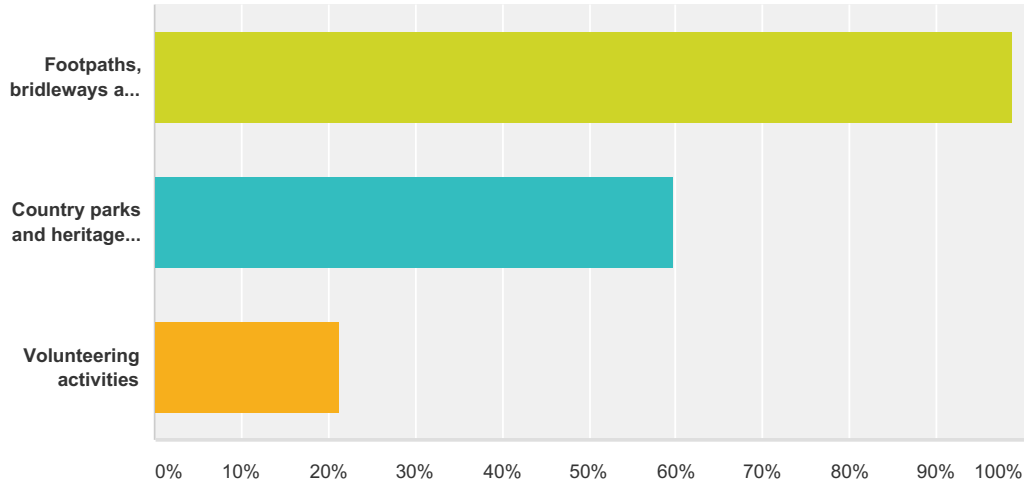


Q1 Which of the following Outdoor Partnership provision do you use? Please tick all that apply

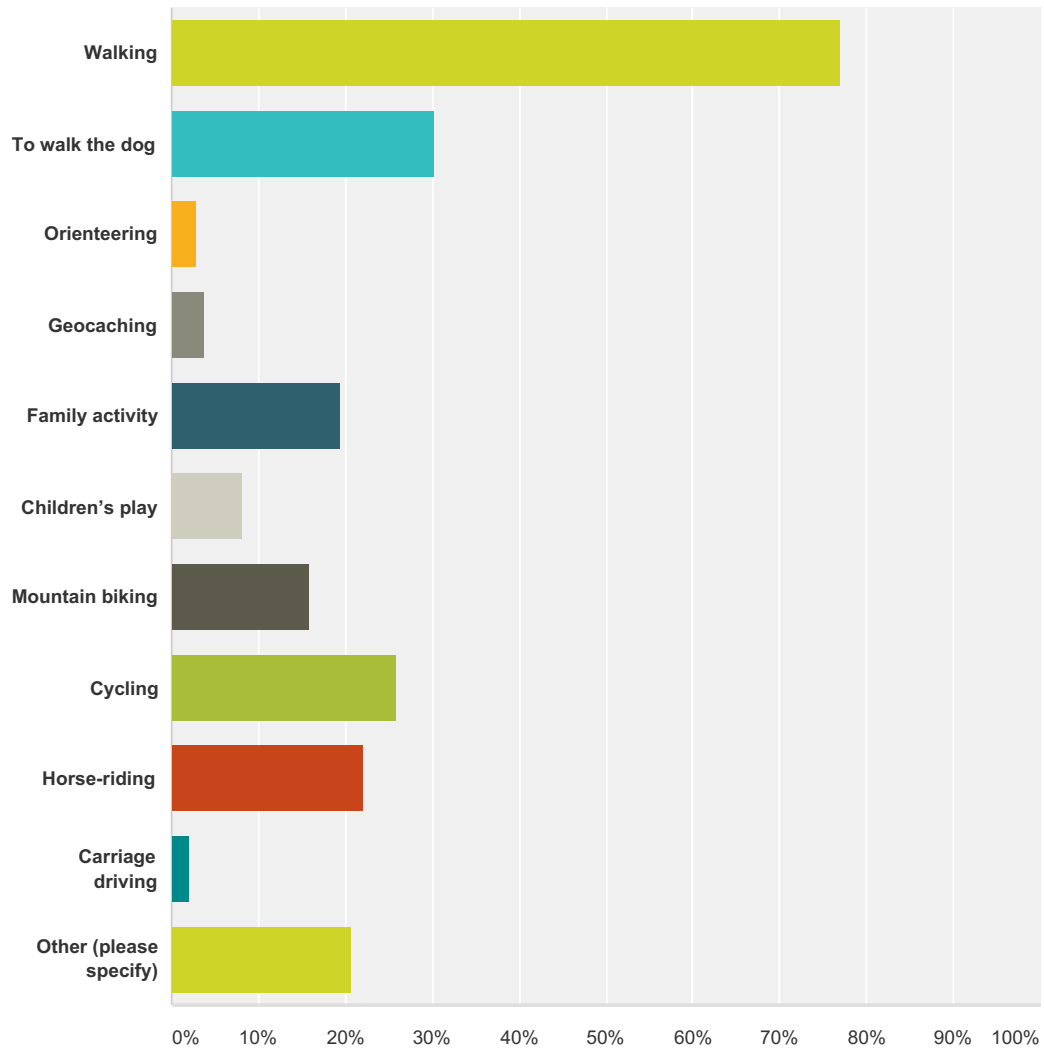
Answered: 601 Skipped: 0



Answer Choices	Responses
Footpaths, bridleways and other rights of way	98.84% 594
Country parks and heritage sites	59.73% 359
Volunteering activities	21.30% 128
Total Respondents: 601	

**Q2 What are your main activities when using Outdoor Partnership provision?
Please tick all that apply.**

Answered: 601 Skipped: 0



Answer Choices	Responses
Walking	77.04% 463
To walk the dog	30.28% 182
Orienteering	2.83% 17
Geocaching	3.66% 22
Family activity	19.47% 117
Children's play	8.15% 49
Mountain biking	15.81% 95
Cycling	25.96% 156

Outdoor Partnerships User Survey 2017

Horse-riding	22.13%	133
Carriage driving	2.16%	13
Other (please specify)	20.63%	124
Total Respondents: 601		

#	Other (please specify)	Date
1	Running	4/1/2017 2:14 PM
2	running	3/29/2017 6:48 PM
3	Member of National Trust	3/28/2017 8:29 PM
4	Trials motorbike riding when the designated route allows this	3/28/2017 7:42 PM
5	T	3/28/2017 7:37 PM
6	Cycling on my own	3/28/2017 5:43 PM
7	Bridleways group	3/27/2017 8:03 PM
8	Running	3/22/2017 5:57 PM
9	Fell-running, trail-running, climbing (bouldering)	3/22/2017 5:44 PM
10	Photography	3/14/2017 9:37 PM
11	Motorcycling on Byways	3/4/2017 3:23 PM
12	Vehicular rights of way	3/2/2017 9:45 PM
13	Socialising. Discovering nature/wildlife/local history.	2/24/2017 9:33 PM
14	Volunteering at Lyth Hill Countryside Site, Volunteering with local P3 group	2/18/2017 5:48 PM
15	Motorised use of unsurfaced vehicular rights of way (trail riding)	2/14/2017 11:57 AM
16	Trail riding on motorcycles	2/12/2017 4:31 PM
17	Trail riding on motorcycles	2/11/2017 6:45 PM
18	Motorcycle trail riding	2/11/2017 1:14 PM
19	Riding legal byways on bpth cycles and motorcycles	2/8/2017 9:04 PM
20	Green Road use by motorcycle	2/8/2017 7:59 PM
21	trail riding	2/8/2017 4:15 PM
22	motorcycling	2/8/2017 1:38 PM
23	Motorcycle trail riding on legal routes	2/8/2017 9:35 AM
24	Motorcycle trail riding.	2/8/2017 9:26 AM
25	Motorcycle	2/8/2017 8:34 AM
26	Volunteer ranger	2/7/2017 3:56 PM
27	Green Laning (driving green roads)	2/5/2017 11:50 AM
28	Green Lane 4x4 Driving	2/4/2017 4:04 PM
29	Green Laneing (4x4)	2/3/2017 9:59 AM
30	Maintaining access to PROW	2/2/2017 8:27 PM
31	4x4 vehicle	2/1/2017 8:13 PM
32	Nature Watching	2/1/2017 6:56 PM
33	Nature Watching.	2/1/2017 6:50 PM

Outdoor Partnerships User Survey 2017

34	Why is there no mention of motorised (MPV) usage in the above list? Don't forget this as it can apply to those with less mobility. I am Chairman of Norfolk LAF, and I represent MPV users and have changed members views through explaining responsible use of unsurfaced roads.	2/1/2017 6:35 PM
35	Sailing	2/1/2017 11:57 AM
36	I enjoy using my 4x4 on Byways to gain additional access to the countryside	2/1/2017 9:06 AM
37	Driving green roads in my 4x4	1/27/2017 10:37 AM
38	4x4 driving Green Lanes	1/26/2017 10:55 PM
39	Driving the byway	1/26/2017 2:58 PM
40	Greenlaning by 4x4 using ROW	1/26/2017 7:51 AM
41	green lanes	1/25/2017 9:40 PM
42	4x4 driving	1/25/2017 8:59 PM
43	Fell running.	1/25/2017 6:54 PM
44	Using byways to enjoy seeing the countryside by 4x4 vehicle.	1/25/2017 9:23 AM
45	Fell walking	1/24/2017 7:03 PM
46	4x4 driving	1/24/2017 5:01 PM
47	Driving	1/24/2017 4:39 PM
48	Greenlaning	1/24/2017 11:39 AM
49	4x4 on public rights of way	1/24/2017 8:54 AM
50	4x4 driving on byways	1/24/2017 8:32 AM
51	Greenlaning	1/24/2017 6:03 AM
52	Touring the Green lane network to enjoy the country side and it's beautiful landscapes	1/24/2017 1:33 AM
53	Recreational 4x4 driving	1/23/2017 11:59 PM
54	4x4 green lane driving	1/23/2017 9:47 PM
55	Green Lane driving through GLASS (The Green Lane Association)	1/23/2017 9:37 PM
56	Green Laning in a 4x4	1/23/2017 8:17 PM
57	4x4 driving on legal byways.	1/23/2017 7:32 PM
58	4x4	1/23/2017 7:14 PM
59	Off roading green lanes	1/23/2017 5:00 PM
60	Recreational 4x4 driving	1/23/2017 4:38 PM
61	4x4 use of legal routes	1/23/2017 4:27 PM
62	Green laning	1/23/2017 3:09 PM
63	4x4 green laining	1/23/2017 2:08 PM
64	4x4 driving rights of way	1/23/2017 1:38 PM
65	4x4	1/23/2017 1:31 PM
66	Using B.O.A.T on a trail bike	1/23/2017 1:13 PM
67	4x4	1/23/2017 1:11 PM
68	I enjoy spending my time exploring the ancient unsurfaced road network by way of MPV access	1/23/2017 12:56 PM
69	Green road driving in a 4x4 vehicle.	1/23/2017 12:54 PM
70	4x4 vehicle	1/23/2017 12:40 PM
71	Off road Motorcycling/trailriding and 4x4 driving on byways	1/23/2017 12:31 PM
72	Driving green lanes	1/23/2017 12:16 PM

Outdoor Partnerships User Survey 2017

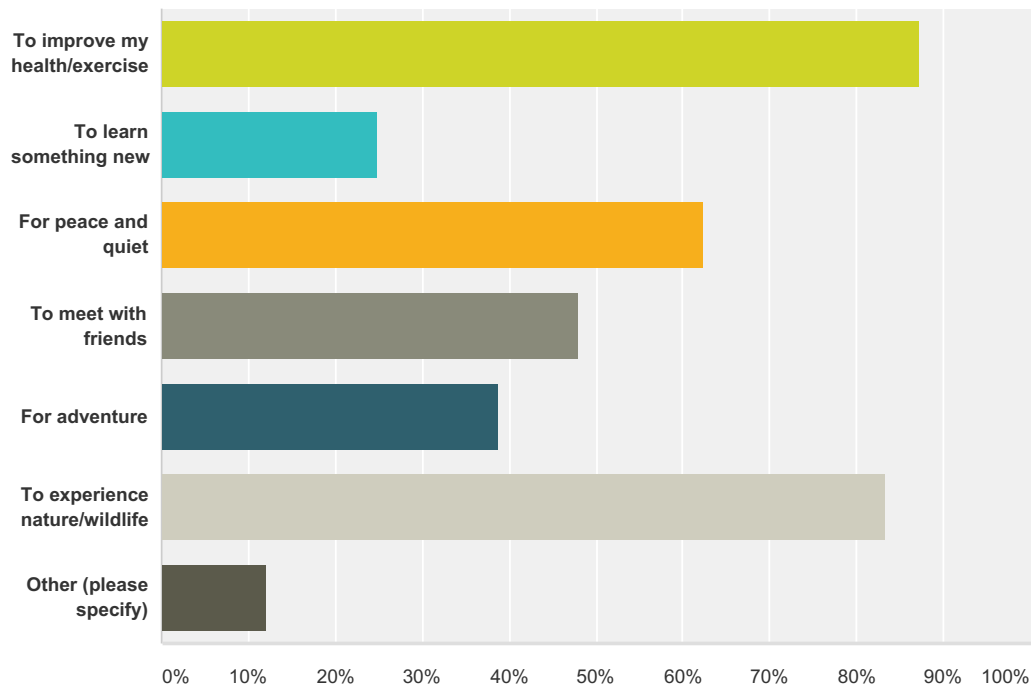
73	Using the Network to access Byways with a 4x4.	1/23/2017 11:50 AM
74	4x4 use	1/23/2017 11:47 AM
75	i drive on rights of way always in small groups lead by someone who knows them extremley well also give up my time to repair routs if needed	1/23/2017 11:33 AM
76	4x4 leisure drive	1/23/2017 11:26 AM
77	Use the RoW network for 4x4 use, gentle greenlaning, a way of getting out to see the countryside even with a disability.	1/23/2017 11:17 AM
78	4x4.	1/23/2017 11:16 AM
79	Recreational 4x4 Driving	1/23/2017 11:15 AM
80	Driving green roads.	1/23/2017 11:05 AM
81	I enjoy responsibly using the Byways.	1/23/2017 11:05 AM
82	Green lane driving	1/23/2017 11:02 AM
83	Driving green lanes	1/23/2017 10:56 AM
84	4WD-ing	1/23/2017 10:55 AM
85	Greenlaning6	1/23/2017 10:53 AM
86	Motorised access using 4x4	1/23/2017 10:52 AM
87	Green laning 4x4	1/23/2017 10:47 AM
88	Parish Paths Partnership	1/22/2017 10:56 AM
89	Picnicking	1/17/2017 7:49 AM
90	PPW and P3 activities	1/16/2017 1:16 PM
91	Planning & delivering Ludlow Magnalonga (part of Ludlow Food Festival)	1/15/2017 6:00 PM
92	Finding out about the past in Shropshire for personal interest. Accompanying school groups. Volunteering with National Trust.	1/13/2017 10:10 PM
93	Love long walks that are accessible	1/13/2017 1:55 PM
94	Running	1/13/2017 12:56 PM
95	Rambler Walking for health leader	1/12/2017 4:38 PM
96	Bird-watching Photography	1/11/2017 6:16 PM
97	just going for a walk or to get into town	1/11/2017 12:42 PM
98	Sketchbook drawing	1/11/2017 11:32 AM
99	Running	1/11/2017 9:54 AM
100	Walks leader, devising and writing walks marking the Centenary of the First World War and other anniversaries or events like VisitEngland's Heroes of English Literature, linking with Caring for God's Acre Cherishing Churchyards event	1/10/2017 7:28 PM
101	running	1/10/2017 7:05 PM
102	Weekly walks with Albrighton Walking for Health Inspections with the P3 Group	1/10/2017 6:15 PM
103	Circuit training in the woods	1/10/2017 3:43 PM
104	landscape photography	1/10/2017 2:12 PM
105	Running	1/10/2017 12:27 PM
106	I don't think that I do use any Outdoor Partnership provisions, unless you count allotments.	1/10/2017 11:09 AM
107	Sailing	1/10/2017 9:44 AM
108	historical sites, especially ancient that are being lost or access is restricted	1/10/2017 9:28 AM
109	Wildlife interests	1/10/2017 9:02 AM

Outdoor Partnerships User Survey 2017

110	Footpath maintenance	1/10/2017 8:54 AM
111	Shropshire Wild Teams and associated activities.	1/10/2017 8:39 AM
112	Exercising pet dogs of local people who are too old and infirm to walk them themselves. For the past year, the people concerned were 87, 86 and 97 years old and their pets are their sole companions. Walking local paths and sites several times every day, the only people I usually meet are other walkers. Shropshire Council - Shrewsbury and Atcham - discriminate against council tax payers who exercise dogs and spend large amounts of money on maintaining soccer pitches which are only used for a few hours each month.	1/10/2017 8:35 AM
113	running	1/9/2017 9:26 PM
114	Running	1/9/2017 2:04 PM
115	It is still walking, but I organise a walking group which walks once a week in the area around Ludlow in S.Shrops, N Heref, Worcestershire, E Wales.	1/9/2017 2:00 PM
116	Helping to maintain a coppice open space.	1/8/2017 9:18 PM
117	P.3 volunteering	1/8/2017 3:36 PM
118	Running	1/7/2017 4:37 PM
119	P3 maintenance work	1/7/2017 12:05 PM
120	Visiting, photographing and sketching as well as group sketching & painting activities with local art groups including all age groups, especially Heritage sites	1/7/2017 10:12 AM
121	/running	1/6/2017 1:51 PM
122	Running	1/6/2017 12:52 PM
123	Bird watching, and Botanising	1/6/2017 12:20 PM
124	Nature watching	1/6/2017 10:29 AM

Q3 What are your main reasons for enjoying the outdoors? Please tick all that apply

Answered: 601 Skipped: 0



Answer Choices	Responses
To improve my health/exercise	87.35% 525
To learn something new	24.79% 149
For peace and quiet	62.40% 375
To meet with friends	48.09% 289
For adventure	38.94% 234
To experience nature/wildlife	83.19% 500
Other (please specify)	12.15% 73
Total Respondents: 601	

#	Other (please specify)	Date
1	Traffic free routes	4/1/2017 2:14 PM
2	To get from one place to another	3/31/2017 10:55 PM
3	Exercise horse in a safe traffic free environment	3/31/2017 8:27 AM
4	To exercise pets	3/30/2017 2:20 PM
5	Excercise my pony and dog,and back out with friends	3/29/2017 10:02 PM
6	Because i enjoy it.	3/29/2017 6:40 PM
7	Cycle Commuting	3/29/2017 12:58 PM
8	To exercise my horses	3/29/2017 12:25 PM

Outdoor Partnerships User Survey 2017

9	It's good for mental and physical wellbeing	3/29/2017 11:48 AM
10	Enjoyment of the countryside	3/29/2017 8:13 AM
11	Time with my horse is the most important thing in the world to me. I just wish I could spend more time off the roads.	3/28/2017 10:34 PM
12	Exercise horse	3/28/2017 10:15 PM
13	To enjoy the countryside.	3/28/2017 9:38 PM
14	To exercise my horses	3/28/2017 9:15 PM
15	Fresh air and good health	3/28/2017 8:29 PM
16	Getting a five year old outside	3/28/2017 8:03 PM
17	space to think	3/28/2017 5:46 PM
18	Exercise horse	3/28/2017 9:12 AM
19	to ride my horse	3/27/2017 8:42 PM
20	I	3/27/2017 6:31 PM
21	Clearing and maintaining footpaths with my local footpath committee.	3/23/2017 7:37 AM
22	The	3/17/2017 7:58 PM
23	Meet with family	3/17/2017 7:28 PM
24	Photography	3/14/2017 9:37 PM
25	Enjoy views	3/2/2017 9:45 PM
26	For me, it is also really important to ride my horse outside of the 'school' and to expose him to different terrain and experiences.	3/1/2017 12:58 PM
27	Exercise for the horse and myself.	2/16/2017 7:13 PM
28	As a horse rider it is important to get out and about to exercise horses as well as ones self	2/16/2017 3:18 PM
29	To trail ride freely and gain a sense of adventure and challenge	2/12/2017 4:31 PM
30	I enjoy exploring ancient ways, drove roads, coffin routes etc as well as locating areas of industrial architecture.	2/11/2017 6:45 PM
31	Spending time with children and family, small kids love being out and everything in the countryside is new and exciting for them	2/10/2017 6:44 PM
32	Both activities improve my fitness and feeling of well being.	2/8/2017 9:26 AM
33	Help with my career	2/7/2017 3:56 PM
34	seeing some wonderful sites both mine and my wife's health would'n't lets us walk and see	2/5/2017 11:50 AM
35	For child to ride pony in a safe environment away from traffic	2/2/2017 10:48 AM
36	To exercise my horse	1/30/2017 1:33 PM
37	To enjoy the countryside and explore new riding routes	1/29/2017 5:53 PM
38	Fun for my dog	1/27/2017 3:30 PM
39	I lead walks, so exploration, seeking new footpaths etc is a big motivation, but health & friends matter too	1/25/2017 10:27 AM
40	Photography	1/24/2017 7:08 PM
41	To enjoy mountain terrain and the special climate and flora found there. And locally, less challenging terrain but beautiful country and easier accessibility.	1/24/2017 7:03 PM
42	To get away from the Daily routine	1/24/2017 1:33 AM
43	4x4ing	1/23/2017 11:59 PM
44	Despite mobility issues, I am not registered disabled, as I do not wish to be labelled as such. Green Laning using a road legal 4x4 allows me access deep into the countryside so allowing me to continue experiencing the outdoors, nature and wildlife I so loved in my youth.	1/23/2017 9:37 PM
45	4x4 driving	1/23/2017 6:17 PM

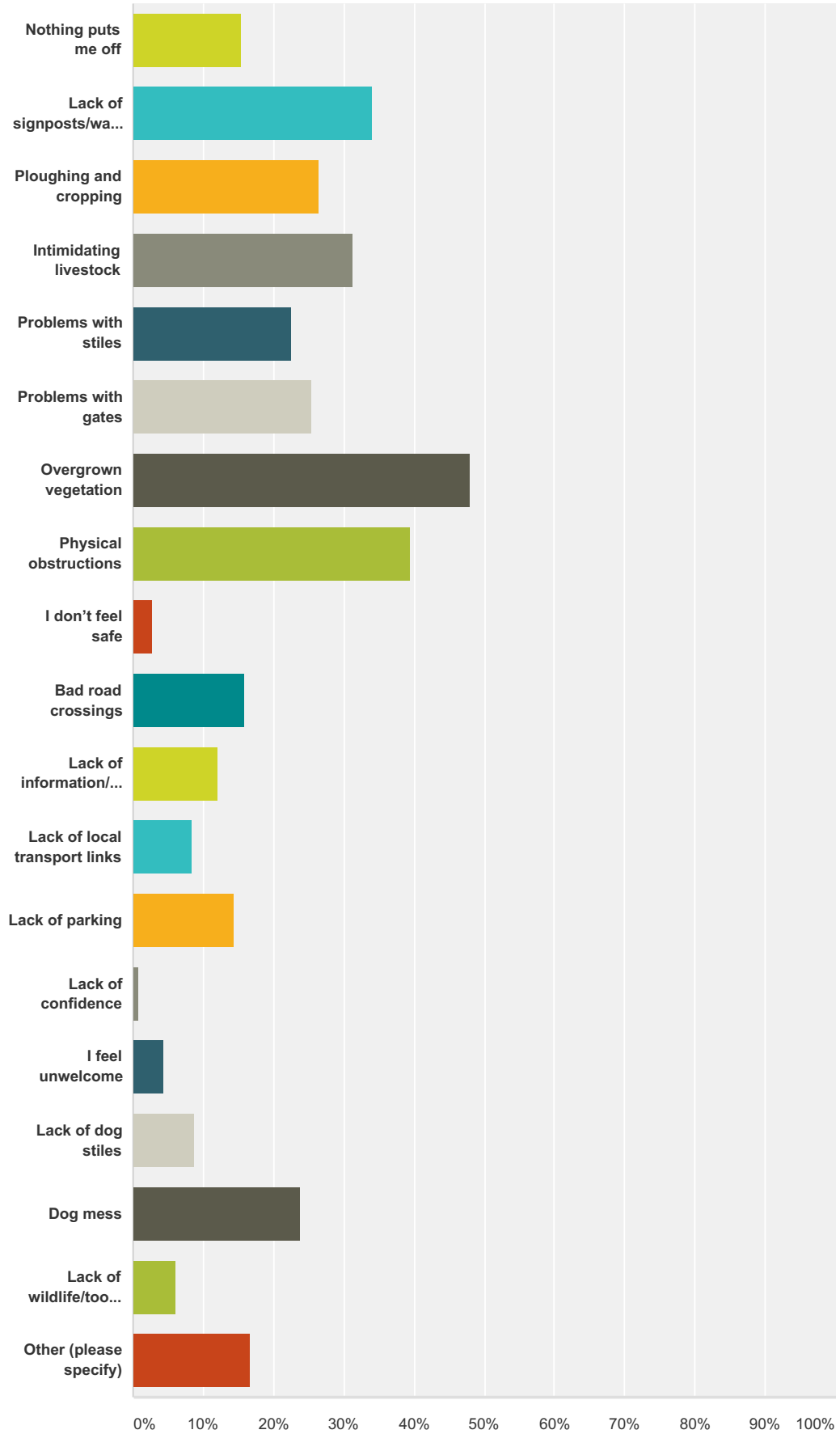
Outdoor Partnerships User Survey 2017

46	To keep byways open	1/23/2017 1:31 PM
47	I enjoy getting away from it all. Taking in the views and country air	1/23/2017 12:56 PM
48	To access our green road network, to take friends out in to the 'wild' and being away from it all.	1/23/2017 12:54 PM
49	To take my disabled son to parts of the countryside that he is unable to walk to	1/23/2017 12:40 PM
50	to see and spend time in the country	1/23/2017 11:33 AM
51	I enjoy the rhythm of walking	1/18/2017 3:14 PM
52	To exercise my horse and train Duke of Edinburgh groups as well.	1/17/2017 10:18 PM
53	photography	1/14/2017 10:18 AM
54	To take exercise with partner and to include bereaved friends.	1/13/2017 10:10 PM
55	exercise the animals	1/13/2017 7:32 PM
56	For enjoyment	1/13/2017 1:21 PM
57	Wildlife surveys	1/11/2017 6:16 PM
58	Volunteer leader Wfh planned walks as well as walking alone .u	1/11/2017 5:08 PM
59	To enjoy the outdoors!	1/10/2017 9:47 PM
60	To improve my mental health and feeling of wellbeing.	1/10/2017 9:07 PM
61	photography	1/10/2017 2:12 PM
62	exercise the children	1/10/2017 10:01 AM
63	To enjoy the pleasure of sailing	1/10/2017 9:44 AM
64	as above	1/10/2017 9:28 AM
65	work	1/10/2017 9:07 AM
66	to visit various areas around Shropshire.	1/10/2017 8:39 AM
67	and walk the dog	1/10/2017 8:25 AM
68	Because I enjoy map reading and discovering new routes	1/9/2017 2:00 PM
69	For enjoyment. Just great to be walking in the beautiful countryside	1/8/2017 12:11 PM
70	To reduce stress and improve my sense of wellbeing whilst maintaining/improving my physical fitness.	1/7/2017 4:37 PM
71	To improve rights of way for others	1/7/2017 12:05 PM
72	See above and bird and wildlife spotting and listening	1/7/2017 10:12 AM
73	Exercise horse	1/6/2017 4:13 PM

Q4 What, if anything, puts you off using or detracts from your enjoyment of the outdoors? Please tick all that apply.

Answered: 601 Skipped: 0

Outdoor Partnerships User Survey 2017



Outdoor Partnerships User Survey 2017

Answer Choices	Responses	
Nothing puts me off	15.47%	93
Lack of signposts/waymarkers	34.11%	205
Ploughing and cropping	26.46%	159
Intimidating livestock	31.28%	188
Problems with stiles	22.46%	135
Problems with gates	25.46%	153
Overgrown vegetation	48.09%	289
Physical obstructions	39.43%	237
I don't feel safe	2.66%	16
Bad road crossings	15.81%	95
Lack of information/guides/mapboards	12.15%	73
Lack of local transport links	8.32%	50
Lack of parking	14.48%	87
Lack of confidence	0.83%	5
I feel unwelcome	4.33%	26
Lack of dog stiles	8.82%	53
Dog mess	23.79%	143
Lack of wildlife/too sterile	5.99%	36
Other (please specify)	16.81%	101
Total Respondents: 601		

#	Other (please specify)	Date
1	Grumpy farmers!w	4/1/2017 2:14 PM
2	Inaccessible routes.....and poor way marking	3/31/2017 5:24 PM
3	The reduction in bus services giving access to the countryside	3/31/2017 5:23 PM
4	Cycle routes not marked, also cycle route have been blocked. Also a new cycle route has not been put in although marked on maps	3/31/2017 4:57 PM
5	Bridleways that then become footpaths so you can't cycle the entire length or link up sections to form a longer route	3/31/2017 3:27 PM
6	Someone owns the land, how am I supposed to explore? The rights of way network is not and never will be suitable. Free access to the countryside please for all not just the landed gentry and their offspring.	3/31/2017 1:13 PM
7	I horse ride near Pontesbury and there are very aggressive swans at Sibberscote Manor that are not nice. They recently attacked a group of my friends while riding past.	3/30/2017 8:25 PM
8	I horse ride out nr pontesbury and have to ride past a house with very aggressive swans on a lake at Sibberscote Manor which is not very nice. They recently attacked friends riding past, horses bolted and the group had to split up as some couldn't get through because of the swans.	3/30/2017 8:04 PM
9	Landowners blocking bridlepaths and the council doing nothing about it despite being told of the blockage and saying they would.	3/30/2017 2:20 PM
10	Gates which are difficult to use while mounted on a horse are a pain on bridlepaths.	3/29/2017 9:01 PM
11	Tracks unsuitable for horses although marked on ordance survey maps as bridleways	3/29/2017 6:40 PM

Outdoor Partnerships User Survey 2017

12	When riding my horse gates that can't be opened from horse back and very often difficult to open on foot1	3/29/2017 1:16 PM
13	Don't do off road	3/29/2017 12:48 PM
14	Lack of tracks open to horses, bridleways often overgrown and gates wired shut/blocked etc.	3/29/2017 12:25 PM
15	Motorists & cyclists not slowing down and passing too close to horse riders particularly on narrow lanes.	3/29/2017 10:48 AM
16	dogs off the lead running at you.	3/29/2017 10:24 AM
17	Speeding motorists whilst riding my horse	3/29/2017 10:11 AM
18	Lack of access for horses or horse drawn vehicles.	3/29/2017 8:13 AM
19	Damage caused by off road vehicles.	3/29/2017 7:42 AM
20	Speeding traffic	3/28/2017 10:15 PM
21	Lack of bridle paths	3/28/2017 9:24 PM
22	Fly tipping	3/28/2017 8:52 PM
23	Condition of roads and lanes for cycling safely	3/28/2017 8:29 PM
24	Poor surface/muddy	3/28/2017 8:09 PM
25	Farmers/landowners not maintaining footpaths/stiles/signage	3/28/2017 7:31 PM
26	Only a recent heavily ploughed field would put me off - especially if wet, as could fall/trip. Dog mess, unusual in countryside, but would be off-putting in park etc. Having to negotiate fields of manure/slurry - quite common near farms, is not fun.	3/28/2017 7:28 PM
27	Only a recent heavily ploughed field would put me off - especially if wet, as could fall/trip. Dog mess, unusual in countryside, but would be off-putting in park etc. Having to negotiate fields of manure/slurry - quite common near farms, is not fun.	3/28/2017 7:25 PM
28	Having to ride on roads	3/28/2017 5:10 PM
29	Having to use very busy roads when horse riding to join up bridleways - people driving at unacceptable speed on narrow roads with blind bends.	3/28/2017 9:12 AM
30	meeting motorbikes on the by-ways - my friend & nearly suffered a serious accident recently when 5 of them careered around a bend and nearly ran us down.	3/27/2017 8:42 PM
31	F	3/26/2017 8:54 PM
32	Dog Mess. We use Haughmond Hill a lot with our son, both walking and cycling. There is so much dog mess on the paths, particularly in the first 50m off the car park. These are all ability trails! There are signs re cleaning up after your dog, but the request is widely ignored. Is there some form of enforcement that could be applied? I know this may sound heavy handed, but the problem is getting worse.	3/23/2017 9:50 PM
33	Lack of mutual respect between users. All onus seems to be on cyclists. Always signs saying 'slow down cyclists', 'cyclists dismount', cyclists give priority to everyone else'. It makes cyclists look like the 'baddies' and automatically makes people aggressive towards them. How about everyone be courteous to each other? No blame on any particular group.	3/22/2017 5:57 PM
34	Inadequately controlled Dogs	3/17/2017 7:28 PM
35	lack of bridleways	3/16/2017 7:19 PM
36	Dog walkers who can't control their animals - I have had a few very unnerving experiences with dogs.	3/14/2017 9:37 PM
37	Not specific to Outdoor Partnership sites - access restricted by electric fencing for livestock.	2/24/2017 9:33 PM
38	While nothing puts me off horse riding several things do detract from enjoyment. Out of control dogs have led to a serious accident which resulted in my being in hospital with concussion. Mountain cyclists riding very fast down sides of hills onto bridleways have also caused near misses.	2/16/2017 3:18 PM
39	Loose dogs and ruts made by mountain bikes is the worst	2/16/2017 3:14 PM
40	Not enough open to trails open to motorcycles	2/12/2017 4:31 PM
41	Over used routes by all users, 4 wheel drive ruts, over sanitized byways smooth gravel etc. Fly tipping.	2/11/2017 6:45 PM
42	Loose dogs	2/11/2017 9:21 AM

Outdoor Partnerships User Survey 2017

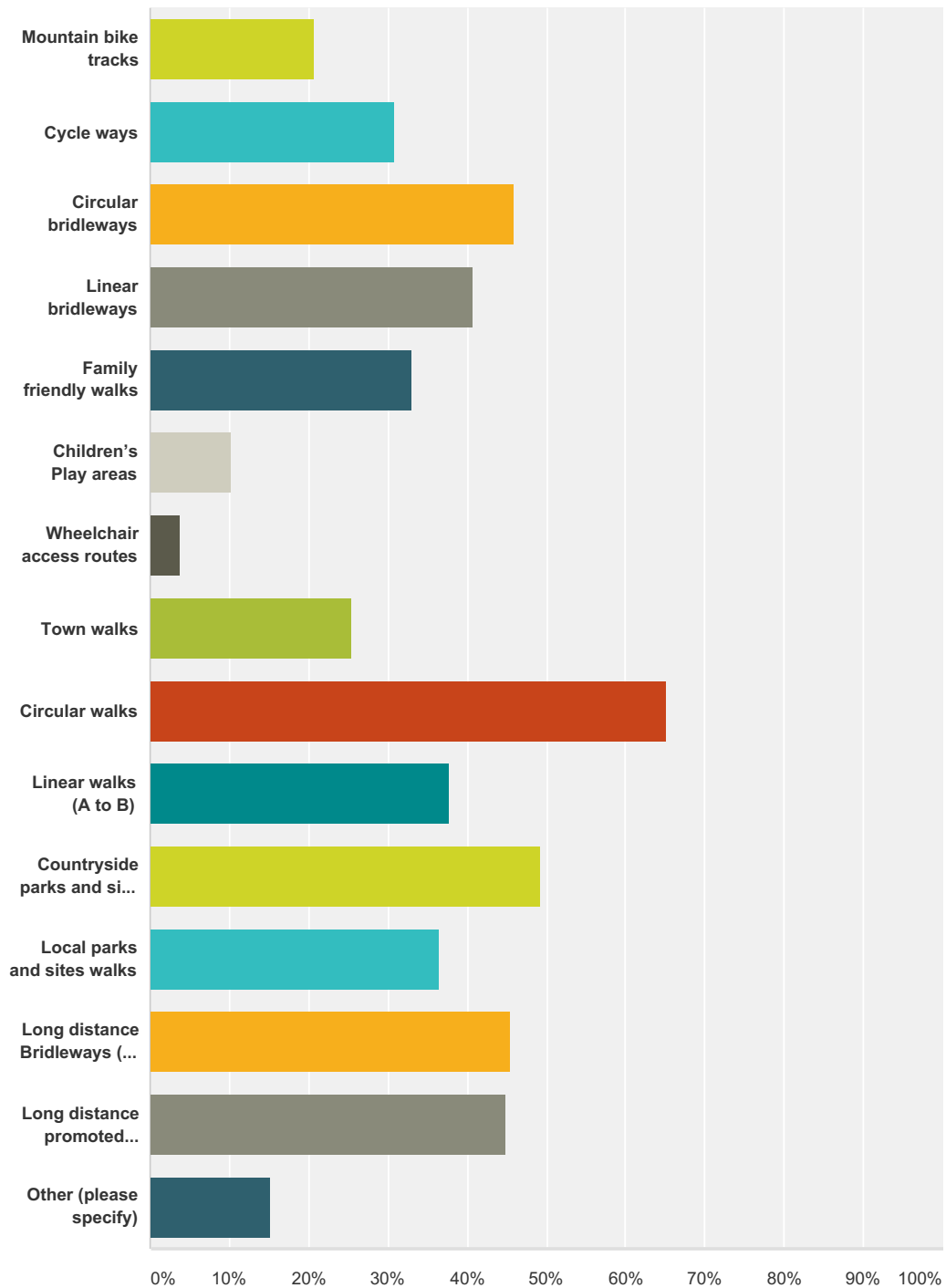
43	A few landowners have taken to making it impossible to open their gates, even if the gate is the only access to a footpath or bridle path (no stile alternative) this maybe is to prevent vehicles gaining access but it also stops riders, mountain bikers and non agile / older walkers. They spike the latch with a long nail so one cannot open the latch or drape it with barbed wire. This didn't used to be common but have come across it a few times recently - perhaps farmers are spreading it as a tactic by word of mouth 'handy tips'?	2/10/2017 6:44 PM
44	As well as the points ticked above, the incorrect signage of rights of way can cause problems, particularly regarding vehicular rights and the lack of understanding from some other user groups.	2/8/2017 9:04 PM
45	made to feel very unwelcome when riding on legal byways open to all traffic.	2/8/2017 4:15 PM
46	Perhaps a few more signs showing that all users may take advantage of a route, thus making it clear that I and others like me are legally entitled to use the route on a motorcycle.	2/8/2017 9:26 AM
47	Broken crossings - some of the wooden bridges on SC marked walk around fields from Hindford to Whittington - possible damage by cattle in the fields. #SH:12523 Council: Shropshire Name: 0313 33/1 Type: Footpath Distance: 1.03M or 1.658K First GridRef: SJ325315 Last GridRef: SJ328331 First Lon-Lat: -3.00349,52.87707 Last Lon-Lat: -2.99982,52.89123 (not sure if this is any use - route is behind Fernhill Farm nr Hindford and Whittington, Daisy Lane.	2/3/2017 12:03 PM
48	heavy traffic on the quiet lanes and lack of consideration from many drivers when riding.	1/31/2017 12:00 PM
49	Farmer digging ditches to clog up gate ways and make impassable	1/30/2017 5:53 PM
50	Motor cycles/4X4's using bridleways. Aggressive riding by (a minority) of cyclists on shared tracks Dogs off leads and owners who cannot control them Difficult gates	1/29/2017 11:13 PM
51	Out of control dogs. Lack of riding routes. Lack of safe connections between off road riding routes. Electric fencing and barbed wire	1/29/2017 5:53 PM
52	Fierce dogs at farms	1/29/2017 3:40 PM
53	but problems make walking with groups more difficult eg stiles in bad repair,lack of parking,overgrown vegetation.	1/25/2017 10:27 AM
54	In fact nothing puts me off when hill walking, as most of the tick boxes don't often apply	1/24/2017 7:03 PM
55	Nothing	1/23/2017 11:59 PM
56	Aggressive behaviour of walkers towards those in 4x4's	1/23/2017 9:37 PM
57	Litter	1/23/2017 8:17 PM
58	Walkers not knowing were a lowed to use some of the lanes can get very abusive	1/23/2017 2:08 PM
59	I'm going to be direct here: Foul mouthed ramblers who believe the countryside is their playground to the exclusion of others. It's anti-social! Something really aught to be done about them	1/23/2017 12:56 PM
60	Many suitable RoW being closed for purely political reasons.	1/23/2017 11:17 AM
61	Hostility from other users.	1/23/2017 11:16 AM
62	Other users who do not recognise that some tracks ARE for 4WD use	1/23/2017 10:55 AM
63	Rude landowners	1/23/2017 10:47 AM
64	Churned-up bridleways	1/21/2017 2:00 PM
65	Chelmarsh needs more kissing gates. Many of our stiles are broken, overgrown and in poor state of repair. They are very slippery when wet. I love walking around my village but I am in my seventies with osteoporosis and dread having to climb a stile.	1/20/2017 10:52 AM
66	collapsing stiles	1/18/2017 3:14 PM
67	Differences between the OS map and the rights of way on the ground. I know I could check the Definitive map too.	1/17/2017 10:18 PM
68	The rights of way net work around Chelmarsh is in need of attention. There are many broken stiles, streams that are difficult to cross and one in particular has not been re-way marked after extension to Caravan Park. There are no dog stiles and only on one farm are there Kissing Gates.	1/17/2017 11:29 AM
69	Poor drainage	1/16/2017 8:10 AM
70	Illegal trail bike type users. (Young men)	1/14/2017 8:12 PM
71	I appreciate interpretation boards and waymarkers to ensure opportunities are not missed.	1/13/2017 10:10 PM
72	Farmers who make access for dogs where there is a stile annoy me.	1/13/2017 1:55 PM
73	Ploughing and cropping only put me off if they obstruct a right of way of may its route unclear.	1/13/2017 1:21 PM

Outdoor Partnerships User Survey 2017

74	Litter. The problem is getting worse and needs to be addressed boys locally and nationally.	1/12/2017 1:26 PM
75	ploughing and cropping where the farmers have obliterated the marked way(leaving no alternative around the edge of the field and no signage if there is an edge), so one carries 4lbs of mud across the field!	1/12/2017 12:58 PM
76	Farmers putting Bulls or Cattle with Young in Fields with public footpaths. Some times I think this is intended to put walkers off.	1/12/2017 10:13 AM
77	When landowners don't keep the right of marked through their crops.	1/11/2017 6:58 PM
78	I walked most of the Shropshire Way in 2016. The most significant problem was crops grown directly over the line of the footpath as shown on the OS map, or crops grown right up to the hedgerow, leaving no margin for walking. This usually seemed be done deliberately to deter walkers.	1/11/2017 4:20 PM
79	loose dogs	1/11/2017 10:29 AM
80	Deep mud	1/11/2017 9:54 AM
81	Cyclists, particularly the aggressive ones	1/10/2017 9:47 PM
82	Riding on the roads and even small lanes is becoming very dangerous due to increasing number of vehicles and the speed with which they drive - also farm machinery is getting bigger. We could really do with a lot more off road bridleways please.	1/10/2017 6:44 PM
83	Landowners/Farmers should clear RoW as required by LAW	1/10/2017 6:15 PM
84	No decent off road cycle tracks.	1/10/2017 1:14 PM
85	Bad weather	1/10/2017 12:33 PM
86	Litter	1/10/2017 12:27 PM
87	Bad farming practices such as neglected & dead livestock & destroyed hedges and dog mess & litter.	1/10/2017 10:37 AM
88	Thoughtless mountain bikers.	1/10/2017 10:04 AM
89	barbed wire across where there should be a stile or gate	1/10/2017 9:48 AM
90	4x4's!	1/10/2017 9:07 AM
91	Council signage treating dog walkers as unwelcome, antisocial halfwits.	1/10/2017 8:35 AM
92	It won't put me off, but clearly walking is easier when paths are clear of obstruction, with OK stiles or gates etc	1/9/2017 2:00 PM
93	Very little puts me off, except paths too overgrown to walk, or very frisky horses or young cattle.	1/8/2017 4:43 PM
94	Some of our more remote parts of the network are inaccessible unless you can walk a long way due to a lack of places to park	1/8/2017 12:11 PM
95	Parking charges and sometimes the volume of people at popular spots.	1/8/2017 11:26 AM
96	Traffic noise and rubbish	1/7/2017 10:12 AM
97	Boisterous dogs off leads (despite the notices) that leap up at you. Places like Colemere are overrun with them; little more than dog exercising and toileting venues. Yuck!	1/6/2017 8:31 PM
98	Too many other users and dogs off lead	1/6/2017 4:13 PM
99	Some farmers and land owners do not reinstate footpaths when planting new crops.	1/6/2017 4:05 PM
100	Ground churned up by horses, but they have rights also	1/6/2017 3:29 PM
101	Too many dogs in some places. Bikes on footpaths. Aggressive cyclists - Where there are lots of bikes I find it potentially dangerous for walkers, e.g. Long Mynd. There are a few landowners who try to discourage the use of footpaths by removing waymarks and signposts, putting cattle feeders by stiles, and what appears to be deliberate poaching by cattle where there is a popular footpath.	1/6/2017 12:20 PM

**Q5 What type of things do you like to use?
Please tick all that apply.**

Answered: 601 Skipped: 0



Answer Choices	Responses
Mountain bike tracks	20.63% 124
Cycle ways	30.95% 186

Outdoor Partnerships User Survey 2017

Circular bridleways	45.92%	276
Linear bridleways	40.77%	245
Family friendly walks	32.95%	198
Children's Play areas	10.32%	62
Wheelchair access routes	3.66%	22
Town walks	25.46%	153
Circular walks	65.06%	391
Linear walks (A to B)	37.77%	227
Countryside parks and sites walks	49.25%	296
Local parks and sites walks	36.44%	219
Long distance Bridleways (eg, Jack Mytton Way)	45.42%	273
Long distance promoted walking routes (eg, Shropshire Way)	44.93%	270
Other (please specify)	15.14%	91

Total Respondents: 601

#	Other (please specify)	Date
1	Routes that can be used to create cycling and running circuits.	4/1/2017 2:14 PM
2	Green lanes for horse carts	3/29/2017 8:13 AM
3	Any public access route in the countryside (rather than a countryside park etc)	3/28/2017 7:28 PM
4	Any public access route in the countryside (rather than a countryside park etc)	3/28/2017 7:25 PM
5	A chance to exercise	3/28/2017 5:43 PM
6	Off-road routes for running and biking to keep me away from the crowds.	3/22/2017 5:57 PM
7	Use of byways	3/4/2017 3:23 PM
8	Vehicular rights of way	3/2/2017 9:45 PM
9	Benches!	2/24/2017 9:33 PM
10	I do wonder why there are several tracks dedicated to cyclists where horse riders are not allowed but any cyclist can use a bridleway. Surely multi user tracks with people educated to be considerate to other users is the way to go	2/16/2017 3:18 PM
11	Byways and UCRs	2/14/2017 11:57 AM
12	Long distance byways and trails	2/12/2017 4:31 PM
13	Byways and UCR's, all well signposted in Shropshire.	2/11/2017 6:45 PM
14	Byways open to all traffic (BOATs)	2/11/2017 1:14 PM
15	NB I have ticked bridleways and cycle ways but I use se cycle ways and bridelways as a walker not as a horse rider or cyclist	2/10/2017 6:44 PM
16	Byways open to all traffic, other routes for public access (OPRA's and minor unclassified roads.	2/8/2017 9:04 PM
17	Legal use of BOATs and UCR's	2/8/2017 7:59 PM
18	Byways open to all traffic and UCRS	2/8/2017 4:15 PM
19	byways	2/8/2017 1:38 PM
20	Byways open to all traffic, other routes with public access , unclassified country roads	2/8/2017 9:35 AM
21	I particularly like to ride the 'Green Lanes', I find other folk agreeable to my being there and I like to chat occasionally with the local farmers.	2/8/2017 9:26 AM

Outdoor Partnerships User Survey 2017

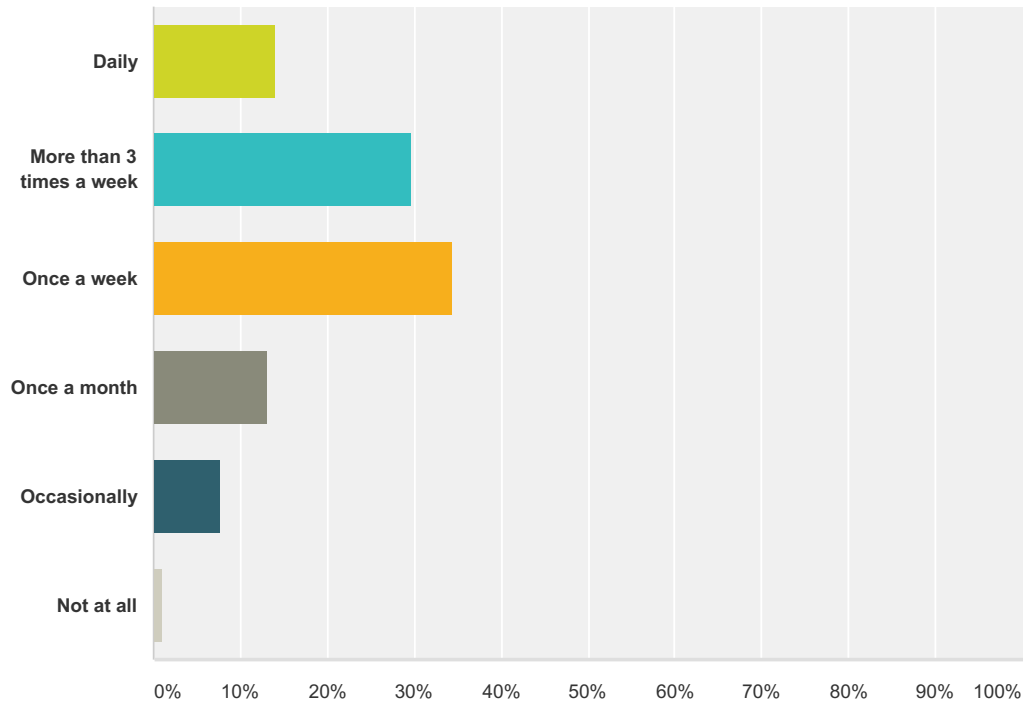
22	Legal byways	2/8/2017 8:34 AM
23	byways open to all traffic and roads used as public paths	2/5/2017 11:50 AM
24	Byways	2/4/2017 4:04 PM
25	By-Ways and Unclassified Roads,	2/3/2017 9:59 AM
26	Quiet bridleways are fine. Busy cycling routes less so. Mountain bike tracks can be dangerous places for walkers	2/2/2017 8:27 PM
27	Byways	2/1/2017 8:13 PM
28	Missing something?	2/1/2017 6:35 PM
29	Byways and ORPAs where I can sustainably drive my vehicle to access to the countryside	2/1/2017 9:06 AM
30	Countryside parks and sites rides The unsurfaced unclassified county roads and byways network	1/29/2017 5:53 PM
31	boat's ucr	1/27/2017 10:37 AM
32	Scrambling	1/27/2017 10:03 AM
33	Byways and UCRs	1/26/2017 2:58 PM
34	Bye ways open to all traffic (BOAT)	1/26/2017 7:51 AM
35	byways (boat)	1/25/2017 9:40 PM
36	Byways Open to all traffic	1/25/2017 8:59 PM
37	Any footpaths or bridleways or byways.	1/25/2017 10:27 AM
38	Byways where 4x4 use is permitted	1/25/2017 9:23 AM
39	Confusing signs, indicating the Shropshire Way goes in three different directions, at ninety degrees to each other, with the same Buzzard Badge or the Buzzard Disc or sign missing from the finger post, due to poor quality glue. Poor condition stiles and hidden signs eg Beehive Lane, Shrewsbury!	1/24/2017 7:08 PM
40	Definitely not walking on cycle tracks The mountain bike fraternity (actually I own and use one, tho not on steep terrain) are not the most conscious of others' safety!	1/24/2017 7:03 PM
41	Green lanes	1/24/2017 4:39 PM
42	Byways and unsealed roads with vehicular rights	1/24/2017 11:39 AM
43	Byways	1/24/2017 8:54 AM
44	byways	1/24/2017 8:32 AM
45	BOATs	1/24/2017 6:03 AM
46	Unclassified Country Roads and Byways Open to All Traffic	1/24/2017 1:33 AM
47	Green lane routes	1/23/2017 9:47 PM
48	Green Lanes	1/23/2017 9:37 PM
49	Byways Open to All Traffic - a fantastic way to get the family out there seeing things they wouldn't be able to otherwise	1/23/2017 8:17 PM
50	legal byways for responsible 4x4 driving	1/23/2017 7:32 PM
51	Byways	1/23/2017 7:14 PM
52	public byways.	1/23/2017 6:17 PM
53	Vehicle access routes	1/23/2017 6:08 PM
54	Byways and BOAT's	1/23/2017 5:00 PM
55	Legal boats	1/23/2017 4:27 PM
56	Byways and UCR's	1/23/2017 3:09 PM
57	4x4 driving rights of way	1/23/2017 1:38 PM
58	Byways	1/23/2017 1:31 PM
59	Bridle ways open to all traffic	1/23/2017 1:13 PM
60	Byways open to all traffic ucr	1/23/2017 1:11 PM

Outdoor Partnerships User Survey 2017

61	Green Roads.	1/23/2017 12:54 PM
62	ROW's open to 4x4 vehicles	1/23/2017 12:40 PM
63	byways, UCR's and ORPA's	1/23/2017 12:31 PM
64	Biways	1/23/2017 12:16 PM
65	4x4 Byways	1/23/2017 11:50 AM
66	4x4 vehicle rights of way	1/23/2017 11:47 AM
67	mainly routs open to vehicles and make sure they are stuck too	1/23/2017 11:33 AM
68	byways	1/23/2017 11:26 AM
69	Byways and RUPPS (those not closed to vehicles)	1/23/2017 11:17 AM
70	Legal rights of way for vehicles.	1/23/2017 11:16 AM
71	Byways (BOATS)	1/23/2017 11:15 AM
72	Byways and UCRs for recreational driving in the countryside. Connectivity is important.	1/23/2017 11:05 AM
73	Byways	1/23/2017 11:05 AM
74	4WD accessible tracks	1/23/2017 10:55 AM
75	Greenlane,all routes with vehicular access	1/23/2017 10:53 AM
76	ROW iwth vehicular access	1/23/2017 10:52 AM
77	Byways open to all traffic	1/23/2017 10:47 AM
78	I like to walk the old public footpaths. Without regular use many of these will disappear.	1/20/2017 10:52 AM
79	Bikes and horses often make paths difficult to walk. I generally walk nonlocal footpaths.	1/18/2017 3:14 PM
80	As a regular walker participating in three walking groups, I use a variety of rights of way, including most of those listed above. I have ticked those I use most frequently.	1/17/2017 1:02 PM
81	I need more information as to what is available. e.g where are the country parks and walks? Leaflets in libraries would be good. If there are already some I have not seen them so they need to be more visible.	1/16/2017 8:10 AM
82	It is a challenge to be hospitable towards friends in wheel-chairs, so wheel-chair friendly routes and sites and facilities support inclusive entertaining.	1/13/2017 10:10 PM
83	Like using facilities locally	1/13/2017 1:55 PM
84	streams	1/10/2017 10:01 AM
85	Carry on the good work	1/9/2017 7:09 PM
86	I will use any legitimate routes to construct my own circular walks.	1/9/2017 2:00 PM
87	I walk, and lead, regularly with local walking groups. I prefer to go to the less used and more remote places to show others where they can get away from all the other walkers and cyclists. So use of remote rights of way is equally important with the popular areas, eg Long Mynd.	1/8/2017 4:43 PM
88	Just rights of way, I dont need any pre-prepared walks or routes.	1/8/2017 11:26 AM
89	Hill climbing, scrambling.	1/7/2017 10:15 PM
90	Heritage sites e.g. Castles, hillforts	1/7/2017 10:12 AM
91	Field and woodland footpaths	1/6/2017 4:05 PM

Q6 On average, how often do you use Outdoor Partnerships provision?

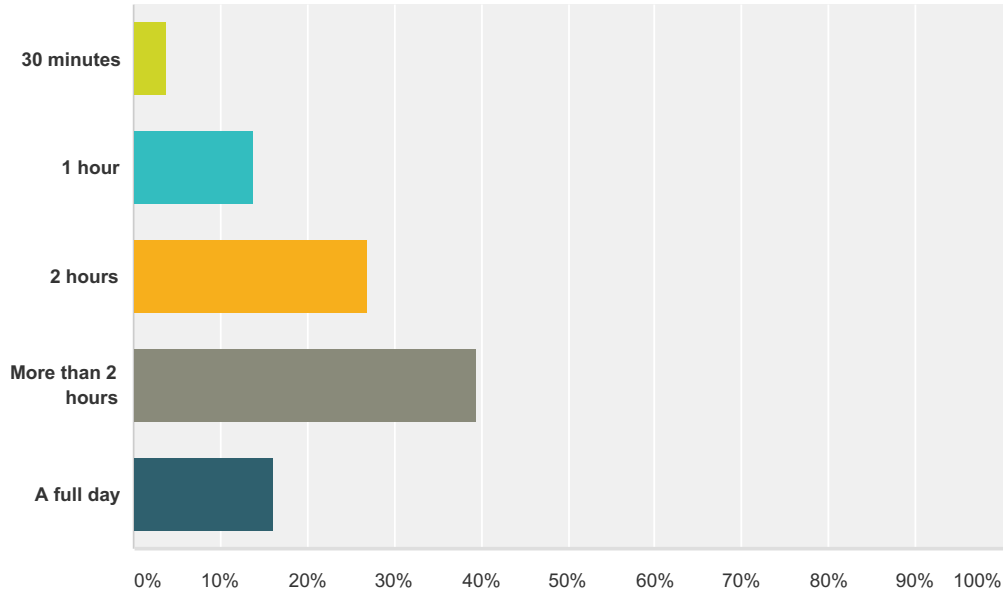
Answered: 601 Skipped: 0



Answer Choices	Responses
Daily	13.98% 84
More than 3 times a week	29.62% 178
Once a week	34.44% 207
Once a month	13.14% 79
Occasionally	7.82% 47
Not at all	1.00% 6
Total	601

Q7 On average, how long would you say you use Outdoor Partnerships provision for?

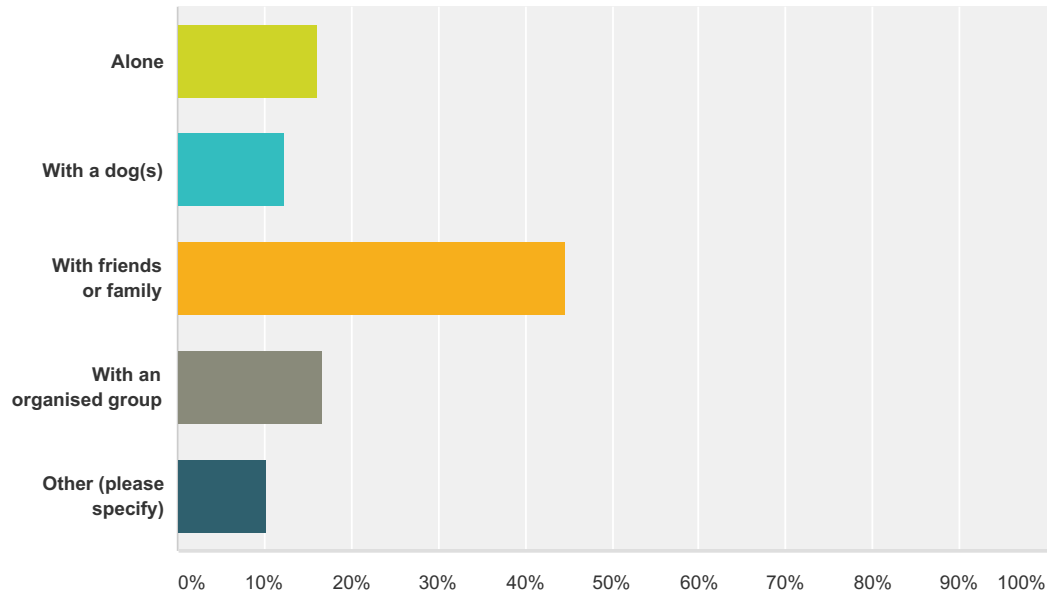
Answered: 601 Skipped: 0



Answer Choices	Responses	
30 minutes	3.83%	23
1 hour	13.81%	83
2 hours	26.96%	162
More than 2 hours	39.43%	237
A full day	15.97%	96
Total		601

Q8 When you use them are you usually?

Answered: 601 Skipped: 0



Answer Choices	Responses
Alone	15.97% 96
With a dog(s)	12.31% 74
With friends or family	44.76% 269
With an organised group	16.64% 100
Other (please specify)	10.32% 62
Total	601

#	Other (please specify)	Date
1	With dog/horse	3/30/2017 2:20 PM
2	With our dogs or groups of friends mountain biking or with a horse	3/30/2017 2:17 PM
3	On horseback	3/30/2017 11:08 AM
4	Horses	3/29/2017 10:36 PM
5	with a dog and a horse	3/29/2017 10:13 PM
6	With a pony and friends	3/29/2017 10:02 PM
7	On a horse with friends	3/29/2017 8:02 PM
8	My horse,dogs,husband,family or friends	3/29/2017 7:46 PM
9	I walk alone , with my family and with dogs , i also ride , normally alone .	3/29/2017 6:40 PM
10	on horseback	3/29/2017 2:12 PM
11	With my horse	3/29/2017 11:30 AM
12	With my horse	3/29/2017 10:48 AM
13	Alone on horse	3/29/2017 9:33 AM

Outdoor Partnerships User Survey 2017

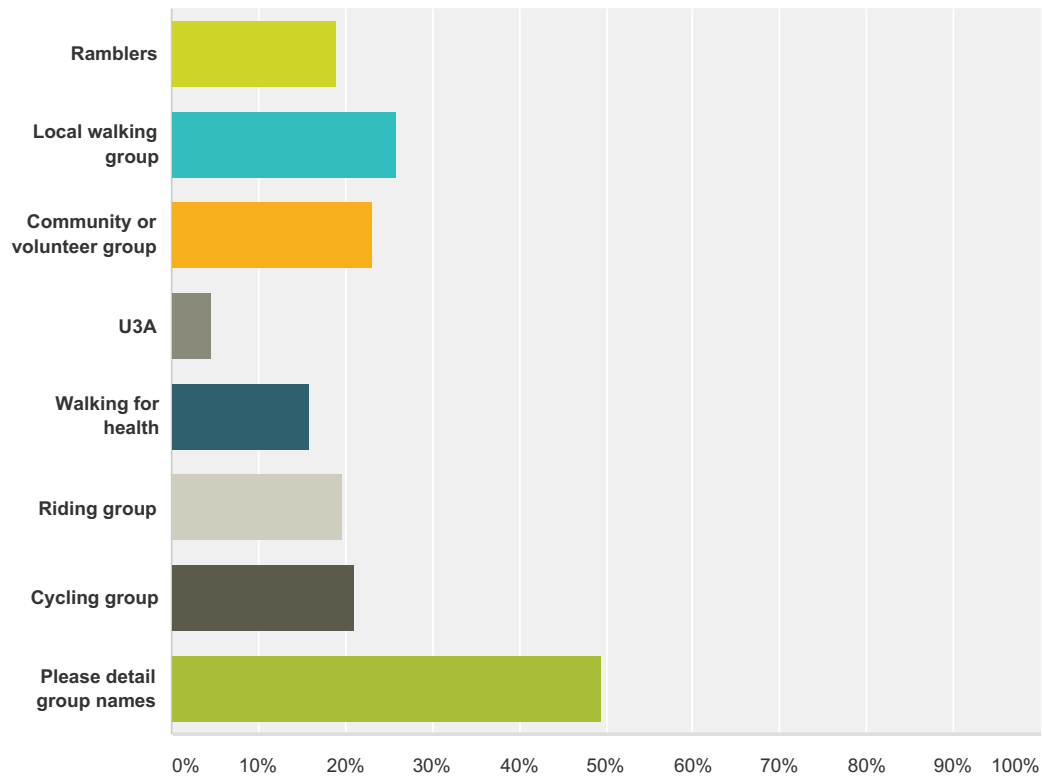
14	with my horse	3/29/2017 8:53 AM
15	Horse Riding	3/29/2017 7:42 AM
16	And horse	3/29/2017 6:45 AM
17	With horse and dogs	3/28/2017 9:27 PM
18	on horseback	3/28/2017 8:37 PM
19	Equal proportion of horse/dog and neither if cycling/motorbike	3/28/2017 7:42 PM
20	With a horse	3/28/2017 9:12 AM
21	With my horse- riding, with my dogs and friends and family	3/27/2017 6:31 PM
22	Equally amounts alone, with a dog, or with friends (this question needs multiple choice)!	3/24/2017 5:07 PM
23	Both alone and with friends, depends what I'm doing.	3/22/2017 5:57 PM
24	With my partner	3/21/2017 5:47 PM
25	With my horse,sometimes alone, sometimes with company	3/18/2017 1:06 PM
26	horse riding	3/16/2017 7:19 PM
27	With my horse, either just us or with friends on horses. Walking with friends.	3/1/2017 12:58 PM
28	With dogs, friends, family and horses	2/16/2017 7:13 PM
29	mainly of horseback	2/16/2017 3:14 PM
30	With my wife.	2/11/2017 6:45 PM
31	Do not use - but would like to know how we could work with you (I work for the NGB for equestrianism!)	2/9/2017 3:42 PM
32	One or two friends	2/8/2017 8:34 AM
33	Not a dog owner but I use a mixture of the pther categories (no stand-out "main" use)	2/2/2017 8:27 PM
34	As a couple	2/1/2017 6:56 PM
35	As a couple	2/1/2017 6:50 PM
36	all	2/1/2017 11:57 AM
37	alone, with the dog and with friends	1/31/2017 12:00 PM
38	With dog and horse	1/30/2017 1:33 PM
39	Half and half - alone and with friends/family	1/27/2017 10:32 AM
40	With husband and with an organised group 50/50	1/27/2017 10:03 AM
41	Half alone, half with a group.	1/25/2017 10:27 AM
42	Alone, with friends and family and sometimes with an organised group	1/25/2017 9:23 AM
43	Alone on the hills, full days or with a local group locally, half or short days	1/24/2017 7:03 PM
44	With friends or walking my dogs	1/23/2017 2:08 PM
45	with my kids	1/23/2017 11:26 AM
46	I use the provision, when dog walking, with family and with Walking for Health group	1/17/2017 11:29 AM
47	alone and also with my wife.	1/15/2017 11:11 AM
48	Alone, with friends or with a group, roughly equally	1/13/2017 1:21 PM
49	I walk alone and with friends and family and weekly with an organised group.	1/12/2017 4:38 PM
50	Usage and company varies	1/12/2017 1:26 PM
51	I need to be able to tick more than one box for 6, 7 and 8.I walk the dog every day varying from half an hour to 4 hours and this may be on my own or with a friend. Twice a week I go out with an organised group for 3 to 8 hours.	1/11/2017 8:34 PM
52	I HAVE NO IDEA AS TO WHAT "OUTDOOR PARTNERSHIPS PROVISION" IS, SO INSISTING I GIVE AN ANSWER TO QUESTION 7 ABOVE IS POINTLESS	1/10/2017 9:47 PM

Outdoor Partnerships User Survey 2017

53	Obviously the lengths of my walks vary, from half an hour to two or three hours; sometimes in a group, sometimes on my own, and often with friends. I dont think these should be mutually exclusive options in this survey	1/10/2017 7:30 PM
54	with my horse or walking	1/10/2017 5:07 PM
55	with dog, friends and organised group	1/10/2017 11:20 AM
56	A mixture of these - sometimes alone, sometimes in an organised group or with friends/family	1/10/2017 10:39 AM
57	Alone or with an organised group and with family and friends.	1/9/2017 2:04 PM
58	I spend half the time on my own working out walk routes & half the time leading or walking with groups...Rambles, Rail Rambles & Ludlow CAB walks	1/9/2017 2:00 PM
59	Alone, with dogs AND with friends/family (but could only tick one option)	1/8/2017 11:26 AM
60	With organised group and family	1/7/2017 10:15 PM
61	Varies	1/6/2017 10:29 AM
62	all of the above	1/6/2017 10:10 AM

Q9 Are you involved in any of the following? Tick all that apply

Answered: 430 Skipped: 171



Answer Choices	Responses
Ramblers	19.07% 82
Local walking group	25.81% 111
Community or volunteer group	23.26% 100
U3A	4.65% 20
Walking for health	15.81% 68
Riding group	19.53% 84
Cycling group	21.16% 91
Please detail group names	49.53% 213
Total Respondents: 430	

#	Please detail group names	Date
1	Strava	4/1/2017 2:14 PM
2	A regular Thursday evening group ride.	4/1/2017 9:03 AM
3	Shrewsbury and District Riding Club	3/31/2017 5:24 PM
4	CTC	3/31/2017 5:23 PM

Outdoor Partnerships User Survey 2017

5	Riding for the Disabled (Ludlow Branch) Clee View Bridleways Group Shropshire South Riding Club	3/31/2017 4:25 PM
6	Informal group of cycling friends, volunteer ride leader for beginner women	3/31/2017 12:41 PM
7	North Wales and Cheshire CTC	3/30/2017 3:34 PM
8	South west Shrewsbury bridleways group, long mynd and district bridleways group	3/30/2017 11:08 AM
9	CTC	3/30/2017 8:53 AM
10	clee view bridleway group	3/29/2017 8:10 PM
11	Nesscliffe Hills riding and carriage driving group	3/29/2017 7:46 PM
12	Diddlebury maintaining the flow of the river group . Member of Shrewsbury and District Riding Club.	3/29/2017 6:40 PM
13	Wrexham Reivers	3/29/2017 5:58 PM
14	Bods.	3/29/2017 2:10 PM
15	Cycling UK	3/29/2017 1:53 PM
16	SDRC and BHS	3/29/2017 11:30 AM
17	Telford Bridleways	3/29/2017 10:48 AM
18	Longmynd and district bridleways ass .	3/29/2017 8:53 AM
19	Cycling UK	3/29/2017 8:44 AM
20	Rock Pathfinders (Former Wyre Forest U3A group). Now the unofficially named '1st Tuesday Group@	3/29/2017 7:32 AM
21	Meet friends to ride together	3/28/2017 10:59 PM
22	Cycling UK	3/28/2017 9:57 PM
23	Bridleways groups	3/28/2017 9:32 PM
24	Newport Cycling Club	3/28/2017 8:29 PM
25	Telford horse riding and access	3/28/2017 8:27 PM
26	Ctc and tandem club	3/28/2017 8:19 PM
27	Wrekinsport	3/28/2017 7:31 PM
28	I volunteer with Wildlife Trust & National Trust in Wolverhampton.	3/28/2017 7:28 PM
29	I volunteer with Wildlife Trust & National Trust where I live in Wolverhampton.	3/28/2017 7:25 PM
30	Telford Horse Riding and Access	3/28/2017 6:41 PM
31	Kidderminster CTC & Rough Stuff Fellowship	3/28/2017 6:14 PM
32	Cycling uk, British Cycling, Wolverhampton Racing and Cycling Club	3/28/2017 6:00 PM
33	Ironbridge Clarion	3/28/2017 5:55 PM
34	Shropshire CTC	3/28/2017 5:55 PM
35	informal group of like minded people; no formal name	3/28/2017 5:46 PM
36	British horse society Shropshire Riding & carriage driving group	3/28/2017 5:10 PM
37	None	3/28/2017 9:12 AM
38	east shropshire riding club	3/28/2017 8:40 AM
39	Clee hill Bridleways group	3/27/2017 10:53 PM
40	Shrops wildlife trust for walking. "Wednesday Wheelers" plus informal groups for cycling/mtb	3/27/2017 9:27 PM
41	Bridleways group	3/27/2017 8:03 PM
42	Bridlways groups	3/27/2017 7:53 PM
43	Wild Wednesday Wheelers and the TTTs	3/24/2017 5:07 PM
44	WWW (aka Wednesday Wheelers)	3/24/2017 12:53 PM
45	Wild Wednesday Wheelers mountain bike group.	3/23/2017 2:59 PM

Outdoor Partnerships User Survey 2017

46	Kinnerley Parish P3 Footpaths Partnership & Wild Wednesday Mountain Biking Group.	3/23/2017 7:37 AM
47	WWW	3/23/2017 12:34 AM
48	WWW Shrewsbury	3/22/2017 7:33 PM
49	Wild Wednesday Wheelers	3/22/2017 6:56 PM
50	Wednesday wheelers	3/22/2017 6:37 PM
51	WWW	3/22/2017 5:57 PM
52	Wild Wednesday Wheelers, Shropshire Shufflers, Mercia Fell Runners	3/22/2017 5:44 PM
53	Currentley in the TRF Trial Rider Fellowship..	3/4/2017 3:23 PM
54	Shrewsbury and District Riding Club.	3/1/2017 12:58 PM
55	Hodnet Footpath Group	2/24/2017 9:33 PM
56	Lyth Hill Volunteers, Longden and Hanwood P3 group.	2/18/2017 5:48 PM
57	Have not joined a group yet	2/18/2017 12:04 PM
58	nesscliffe hills and district bridleways assn	2/16/2017 3:18 PM
59	riding club	2/16/2017 3:14 PM
60	Severn Gorge Countryside Trust, Ironbridge Meadows and Pastures	2/16/2017 2:25 PM
61	Trail Riders Fellowship	2/14/2017 11:57 AM
62	Trail riders	2/12/2017 4:31 PM
63	British Cycling, Trail Riders Fellowship. British Hang Gliding and Paragliding Association.	2/11/2017 6:45 PM
64	Trail Riders Federation (TRF)	2/11/2017 1:14 PM
65	Shrewsbury Ramblers, Telford & East Shropshire Ramblers	2/10/2017 6:44 PM
66	Trail Riders Fellowship	2/8/2017 9:04 PM
67	Trail Rider's Fellowship	2/8/2017 7:59 PM
68	trail riders Fellowship	2/8/2017 4:15 PM
69	Trail riders fellowship	2/8/2017 9:35 AM
70	I am a member of the Trail Riders Fellowship, Manchester Group, We probably ride in the area about three or four times a year. I have also ridden with the local Group and with Adventure Ride UK who show me the legal routes.	2/8/2017 9:26 AM
71	TRF	2/8/2017 8:34 AM
72	the Green Lane Assosiation ,and countryside access for the less mobile	2/5/2017 11:50 AM
73	GLAss (Green Lanes Association)	2/3/2017 9:59 AM
74	North Shropshire Pony Club Shrewsbury and District Riding Club	2/2/2017 10:48 AM
75	And once more missing MPV,	2/1/2017 6:35 PM
76	Railway Ramblers Rail Ramblers	2/1/2017 4:34 PM
77	Telford Sailability	2/1/2017 11:57 AM
78	Green Lane Association and North Wales Land Rover Club	2/1/2017 9:06 AM
79	Hinstock P3 Group	1/31/2017 4:39 PM
80	Local Bridleways association	1/30/2017 10:24 PM
81	SDRC - Shrewsbury and District Riding Club	1/30/2017 7:10 PM
82	SDRC	1/30/2017 5:53 PM
83	Shrewsbury and district riding club	1/29/2017 9:14 PM
84	Shrewsbury riding club	1/29/2017 8:09 PM
85	F	1/29/2017 7:20 PM

Outdoor Partnerships User Survey 2017

86	Shrewsbury district riding club	1/29/2017 7:09 PM
87	P3 Nesscliffe and District Bridleways Group	1/29/2017 5:53 PM
88	Market Drayton Ramblers	1/27/2017 3:30 PM
89	Green Lane Association	1/27/2017 10:37 AM
90	GLASS	1/26/2017 2:58 PM
91	Much Wenlock wfh.	1/26/2017 9:46 AM
92	Green Lane Association	1/26/2017 7:51 AM
93	PP3 footpath volunteers	1/25/2017 4:31 PM
94	Rail Rambles, South Shropshire Ramblers, Ludlow CAB walkers, U3A walking group	1/25/2017 10:27 AM
95	None of the above, but I am a member of GLASS, the Green Lanes Association	1/25/2017 9:23 AM
96	South Shropshire Ramblers, Shrewsbury Ramblers, Rail Ramblers@Walking for Health, Church Stretton Walking Festival.	1/24/2017 7:08 PM
97	SS ramblers, local pub group walkers, Ditton Priors group Midlands Association of Mountaineers Attendance at all is regular but not frequent Doorstep walks solo several days a week.	1/24/2017 7:03 PM
98	South Shropshire Ramblers, Clun walking Groups and P3 Clun	1/24/2017 5:24 PM
99	Car clibs	1/24/2017 4:39 PM
100	Shropshire Green Lanes Association	1/24/2017 6:03 AM
101	Green Lane Association, Staffs4x4 Club, Low Rangers 4x4 Club	1/24/2017 1:33 AM
102	Green lane association	1/23/2017 11:59 PM
103	GLASS - The Green Lane Association	1/23/2017 9:37 PM
104	Green Lane Association	1/23/2017 8:17 PM
105	shropshire lanes is a group of responsible 4x4 drivers who drive legal byways throughout shropshire and wales.	1/23/2017 7:32 PM
106	4x4 drivers with similar intrests	1/23/2017 7:14 PM
107	GLASS	1/23/2017 6:08 PM
108	GLASS TRF	1/23/2017 4:27 PM
109	GLASS	1/23/2017 3:09 PM
110	Green lane association	1/23/2017 2:08 PM
111	Shropshire lanes 4x4 also glass	1/23/2017 1:38 PM
112	Muddy millers 4x4 club. Glass.	1/23/2017 1:31 PM
113	Green Lane Association	1/23/2017 1:11 PM
114	Green lane community	1/23/2017 12:56 PM
115	Shropshire off road club Green Lane Association All Terrain UK CALM	1/23/2017 12:54 PM
116	4x4 Response Wales	1/23/2017 12:40 PM
117	Green lane clubs e.g. Shropshire green lane association	1/23/2017 12:16 PM
118	Local. Green Lane association (GLASS) and an Associated Group.	1/23/2017 11:50 AM
119	Green lane association	1/23/2017 11:47 AM
120	im with a few groups all linked to GLASS	1/23/2017 11:33 AM
121	Shropshire green lane association	1/23/2017 11:26 AM
122	GLASS, Treadlightly	1/23/2017 11:17 AM
123	Local 4x4 club.	1/23/2017 11:16 AM
124	Green Lane Association	1/23/2017 11:15 AM

Outdoor Partnerships User Survey 2017

125	Green Lane Association (GLASS)	1/23/2017 11:05 AM
126	Shropshire Lanes	1/23/2017 11:05 AM
127	Green lane driving club Dog walking group	1/23/2017 11:02 AM
128	Shropshire Green Lane Association (GLASS), West Midlands 4x4 Response (WM4x4R)	1/23/2017 10:55 AM
129	Shropshire Lanes Greenlane Association	1/23/2017 10:53 AM
130	green lane association	1/23/2017 10:52 AM
131	4x4 green laning groups	1/23/2017 10:47 AM
132	Club Peramblers	1/22/2017 11:13 AM
133	Trefonen P3	1/20/2017 9:37 AM
134	Bishops Castle Footpath Walking Group Shropshire walking for health	1/19/2017 3:05 PM
135	Bishops Castle Walking Group	1/18/2017 3:14 PM
136	Wrekin College Duke of Edinburgh Award (walking)	1/17/2017 10:18 PM
137	Stretton Ramblers	1/17/2017 4:28 PM
138	South Shropshire Ramblers, Rail Ramblers, Clun Ramblers.	1/17/2017 1:02 PM
139	Cleobury WfH & Cleobury Mortimer Footpath Association	1/16/2017 10:03 AM
140	WI	1/15/2017 8:05 PM
141	Ifton Meadows	1/15/2017 6:34 PM
142	Bishops Castle Walking Group	1/15/2017 3:20 PM
143	Chairman Wem walkers, walk leader walking for health. Volunteer with whitchurch p3	1/15/2017 11:11 AM
144	Bishops Castle Footpath Walking Group	1/14/2017 8:12 PM
145	Bishop's Castle P3 Group	1/14/2017 4:37 PM
146	SVCP Volunteers Chelmarsh WFH	1/14/2017 4:19 PM
147	PPP	1/14/2017 10:18 AM
148	National Trust volunteer	1/13/2017 10:10 PM
149	Redlake Valley Community Benefit Society	1/12/2017 9:31 PM
150	Clun Ramblers; South Shropshire Ramblers	1/12/2017 9:17 PM
151	East Shropshire Ramblers, Broseley Walking for health, Bridgnorth Walking group	1/12/2017 4:38 PM
152	Bishop's Castle Footpath Walking Group Bishop's Castle Walking Festival	1/12/2017 2:41 PM
153	HASH HOUSE HARRIERS BISHOPS CASTLE WALKING GROUP	1/12/2017 11:05 AM
154	BC Walking Group and Clun Ramblers	1/11/2017 8:34 PM
155	Eardington P3 Unofficial walking group for village residents occasionally	1/11/2017 6:58 PM
156	Nature organisations (various)	1/11/2017 6:16 PM
157	Not involved	1/11/2017 11:02 AM
158	P3 Group	1/10/2017 11:14 PM
159	Telford and East Shropshire Ramblers and Rail Ramblers	1/10/2017 9:07 PM
160	Bishops Castle Footpath Walking Group and Bishops Castle Walking for Health (I am a leader)	1/10/2017 7:30 PM
161	Chair of Shropshire Hills Walking Forum - working with Shropshire Hills Tourism Group to exploit links with local writers	1/10/2017 7:28 PM
162	Clun Ramblers,	1/10/2017 7:05 PM
163	Ironbridge Walking Festival	1/10/2017 7:02 PM
164	Mere Rambles	1/10/2017 6:54 PM

Outdoor Partnerships User Survey 2017

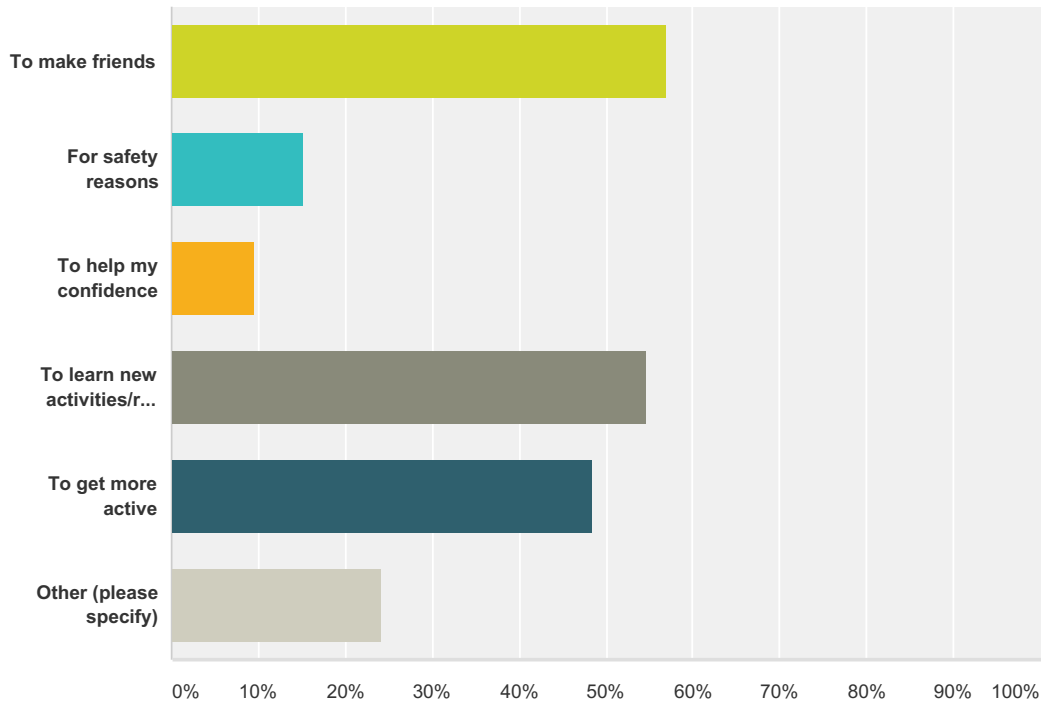
165	1. Nesscliffe and District Bridleways and 2. Shrewsbury and District Riding Club	1/10/2017 6:44 PM
166	Clun peramblers	1/10/2017 5:22 PM
167	Shropshire Hills Tourism, Bishop's Castle & Clun Tourism Company	1/10/2017 5:11 PM
168	P3	1/10/2017 4:44 PM
169	Long Mynd & District Bridleways Assoc.	1/10/2017 2:12 PM
170	Shrewsbury Town Council volunteer team.	1/10/2017 12:41 PM
171	Ludlow CAB walking group	1/10/2017 12:28 PM
172	Footpath Volunteer	1/10/2017 11:07 AM
173	Shropshire Wildlife Trust - botanical surveys and occasionally organised walks	1/10/2017 10:52 AM
174	Bishop's Castle Walking Group; Clun Ramblers	1/10/2017 10:45 AM
175	Shawbury Walkers	1/10/2017 10:22 AM
176	Shawbury Walkers	1/10/2017 10:22 AM
177	Walking for Health, Stretton Ramblers, Stretton Improvers (cycling group)	1/10/2017 10:04 AM
178	Shrewsbury Mountaineering Club Group of friends	1/10/2017 9:45 AM
179	Hodnet Footpath Group	1/10/2017 9:45 AM
180	Sailing club	1/10/2017 9:44 AM
181	school groups doing DofE Award	1/10/2017 9:07 AM
182	Friends of Eardington Nature Reserve	1/10/2017 9:02 AM
183	I have just joined to TTP3 and plan to join Ramblers in the near future	1/10/2017 8:54 AM
184	Shropshire Wild Teams	1/10/2017 8:39 AM
185	Clungunford Ladies	1/10/2017 7:00 AM
186	Llimies Llanymynech Heritage Area Group	1/9/2017 9:10 PM
187	Walking for Health ladies walking group	1/9/2017 7:09 PM
188	Rail Rambles, Ludlow CAB walks, SSRA, U3A	1/9/2017 2:00 PM
189	Market Drayton Ramblers.	1/9/2017 7:29 AM
190	Bryn y Castell Coppice Conservation Group	1/8/2017 9:18 PM
191	Shropshire Ramblers and Bridgnorth and District Walking Club.	1/8/2017 4:43 PM
192	South Shropshire Ramblers Clun Peramblers	1/8/2017 3:36 PM
193	Cleobury Mortimer Footpath assc.	1/8/2017 12:11 PM
194	LDWA	1/8/2017 11:43 AM
195	LDWA	1/8/2017 11:26 AM
196	Llimeys - Friends of Llanymynech Limeworks Heritage Area	1/7/2017 10:58 PM
197	I am part of an informal group, mostly friends, who enjoy distance trail running. Way-marked trails are invaluable to us.	1/7/2017 4:37 PM
198	Oswestry P3	1/7/2017 2:48 PM
199	Severn Strollers Broseley	1/7/2017 12:59 PM
200	Severn Strollers	1/7/2017 12:49 PM
201	Whitchurch Walkers Whitchurch P3 group	1/7/2017 12:05 PM
202	Inside out art group & Borderland Visual art group	1/7/2017 10:12 AM
203	Whitchurch walkers	1/6/2017 8:31 PM
204	Shropshire Wildlife Trust	1/6/2017 5:51 PM
205	Frankton Flyers Cycle group	1/6/2017 5:49 PM

Outdoor Partnerships User Survey 2017

206	Oswestry Talking Newspaper. and REMAP	1/6/2017 4:05 PM
207	Oswestry Ramblers and Oswestry PP3 volunteers	1/6/2017 3:53 PM
208	Brown Clee Walkers. Ditton Priors P3 Group. Severn Strollers WfH Group - Ditton Priors.	1/6/2017 2:40 PM
209	ORMA	1/6/2017 1:58 PM
210	Energize - Meetup walking group	1/6/2017 1:43 PM
211	Local P3 group	1/6/2017 1:09 PM
212	P3	1/6/2017 12:20 PM
213	Whitchurch Walkers, Walkers are Welcome, Whitchurch Water Vole Group, Shropshire Wildlife Trust	1/6/2017 10:29 AM

Q10 Why did you join a group?

Answered: 420 Skipped: 181



Answer Choices	Responses	Count
To make friends	56.90%	239
For safety reasons	15.24%	64
To help my confidence	9.52%	40
To learn new activities/routes	54.76%	230
To get more active	48.33%	203
Other (please specify)	24.29%	102
Total Respondents: 420		

#	Other (please specify)	Date
1	To help keep active.	4/2/2017 10:14 PM
2	Campaigning, insurance.	4/1/2017 2:14 PM
3	To put some time back into the community	3/31/2017 4:25 PM
4	To keep bridleways clear	3/30/2017 11:08 AM
5	to help maintain the local routes	3/29/2017 8:10 PM
6	sport.	3/29/2017 12:33 PM
7	for fun !	3/29/2017 8:53 AM
8	Because I had trained as a walk leader.	3/29/2017 7:32 AM
9	Aaasass	3/28/2017 9:44 PM

Outdoor Partnerships User Survey 2017

10	As part of a group you seek out new routes	3/28/2017 8:29 PM
11	As a walk leader to encourage fitness.	3/28/2017 7:50 PM
12	I enjoy company	3/28/2017 7:46 PM
13	To offer help.	3/28/2017 7:25 PM
14	To offer support to the groups in their endeavour to ensure walker and cyclist rights are maintained.	3/28/2017 6:15 PM
15	spur each other on to get out there and suggest different routes	3/28/2017 5:46 PM
16	Did not join	3/28/2017 5:43 PM
17	To make riding on our local Bridleways easier and safer	3/27/2017 10:53 PM
18	To mutually enjoy mountain biking	3/23/2017 1:06 PM
19	Involved with Kinnerley P3 group to help my local area.	3/23/2017 7:37 AM
20	The just to get out	3/22/2017 6:56 PM
21	To find out local knowledge	2/24/2017 9:33 PM
22	Because I wanted to make a difference to the condition of local PROW and my local country park.	2/18/2017 5:48 PM
23	to promote and preserve and claim bridleway routes and to campaign for more off road links to join bridleway routes	2/16/2017 3:18 PM
24	Provision of guidance and legal support	2/14/2017 11:57 AM
25	Insurance	2/11/2017 6:45 PM
26	Sharing knowledge and collective responsibility.	2/8/2017 9:26 AM
27	Support keeping byways open	2/8/2017 8:34 AM
28	to support their work in maintaining vehicular access to current rights of way, for access to their knowledge and experience on how to Green Lane responsibly and sustainably	2/3/2017 9:59 AM
29	Membership comes with 3rd party insurance, as well as training opportunities	2/1/2017 6:17 PM
30	to help others	2/1/2017 11:57 AM
31	To help keep easy access to all rights of way	1/31/2017 4:39 PM
32	To get together with other horse riders To improve riding provision in the countryside To restore Lost Ways riding routes	1/29/2017 5:53 PM
33	To walk in places I would not otherwise walk by being in a Ramblers group	1/27/2017 10:46 AM
34	Explore new areas without having to do all the groundwork to create a walk.	1/27/2017 10:03 AM
35	To belong to an interest group that supports my legal access to BOATS	1/26/2017 7:51 AM
36	My partner was a member of the ramblers.	1/25/2017 6:54 PM
37	To ensure, encourage and promote correct and unselfish use of byways	1/25/2017 9:23 AM
38	To find new routes and explore, while getting more active, in good company and recce and lead walks.	1/24/2017 7:08 PM
39	For regular local walks with like minds Mountaineering Club mainly for use of huts for solo fell walking, and occasional programmed meets, with other experienced fell walkers	1/24/2017 7:03 PM
40	To be a responsible countryside user.	1/23/2017 11:59 PM
41	To follow new routes	1/23/2017 9:47 PM
42	To use the countryside in a responsible manner	1/23/2017 9:37 PM
43	Keep upto date with legal routes	1/23/2017 2:08 PM
44	To support the campaign for responsible off road driving.	1/23/2017 12:54 PM
45	To aid others in need	1/23/2017 12:40 PM
46	Education, for help with waymarking and to be able to help to maintain routes which sustained damage or wear.	1/23/2017 11:50 AM
47	To use my 4x4 on the rights of way without causing damage to the countryside (using the correct rights of way)	1/23/2017 11:47 AM
48	gain information on legal use of byways	1/23/2017 11:26 AM

Outdoor Partnerships User Survey 2017

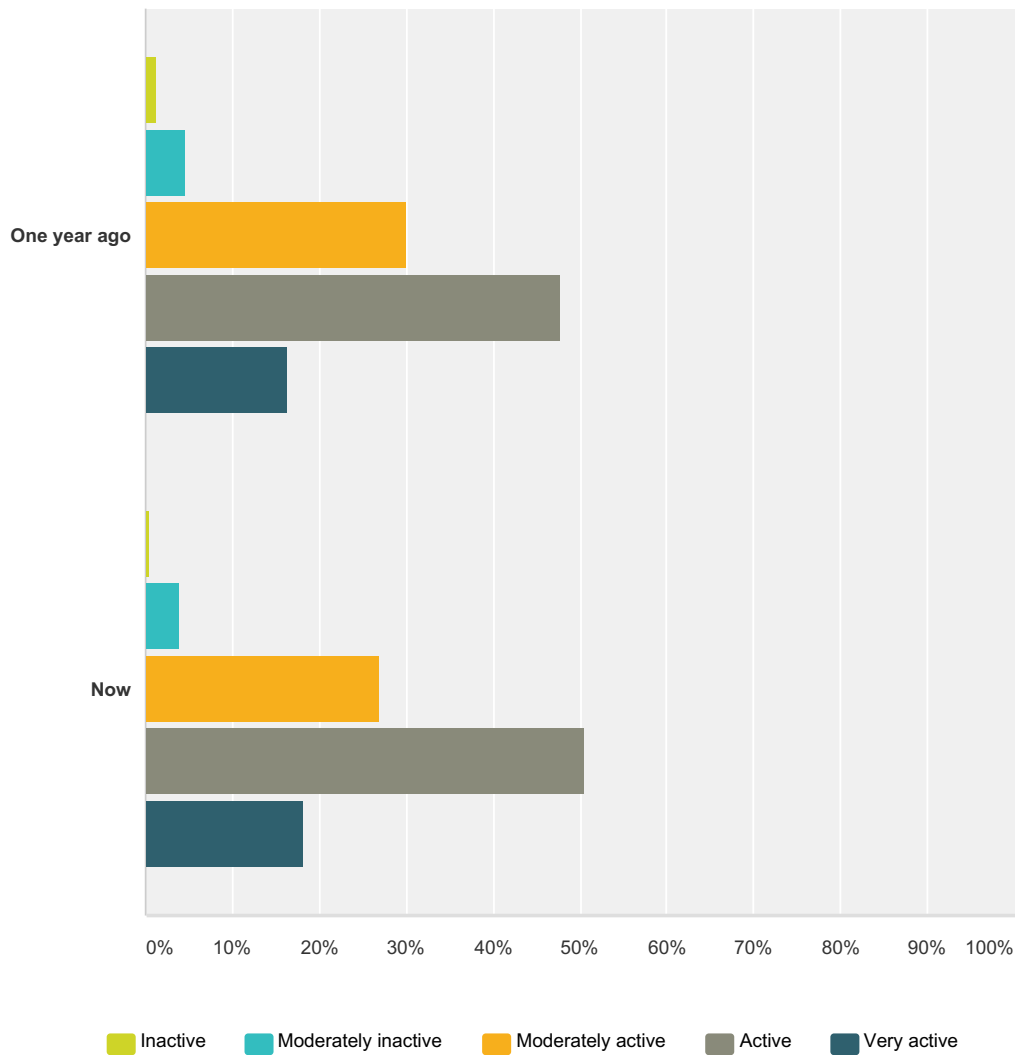
49	Like minded people and to learn more.	1/23/2017 11:16 AM
50	To show responsibility	1/23/2017 11:15 AM
51	To protect our activity.	1/23/2017 11:05 AM
52	To promote safe and friendly off-road vehicular activities (GLASS), and to help provide a voluntary community service to aid our emergency services (WM4x4R)	1/23/2017 10:55 AM
53	Advice	1/23/2017 10:47 AM
54	I run the groups.	1/17/2017 10:18 PM
55	To give something back to society/community	1/17/2017 7:49 AM
56	WfH - as volunteer	1/16/2017 10:03 AM
57	Founder member of the group to try to make sure all public footpath/bridleway routes were open and accessible.	1/14/2017 4:37 PM
58	To provide structure to my life following retirement.	1/13/2017 10:10 PM
59	To enhance the environment and to bring people together in the community.	1/12/2017 9:31 PM
60	Volunteer leader	1/12/2017 4:38 PM
61	To promote Bishop's Castle to visitors	1/12/2017 2:41 PM
62	to give something back to the community	1/12/2017 1:26 PM
63	Experience for a career	1/11/2017 10:19 PM
64	To learn about the area.	1/11/2017 8:34 PM
65	To try to outline the numerous walks available in our village to residents	1/11/2017 6:58 PM
66	To enjoy outdoor activity	1/11/2017 5:08 PM
67	N/A	1/11/2017 11:02 AM
68	To make social contacts, not necessarily friends	1/10/2017 9:47 PM
69	I am a trained leader, so I am in the group in order to help others to enjoy the walking that I enjoy.	1/10/2017 7:30 PM
70	I wish to pass on my encyclopaedic knowledge of Shropshire history	1/10/2017 7:28 PM
71	Help find new routes and areas to walk in.	1/10/2017 7:05 PM
72	Started the Albrighton WfH group 11yrs ago to promote walking for the community	1/10/2017 6:15 PM
73	New to the area and was finding footpaths/bridleways hard to find/ follow without local knowledge	1/10/2017 5:22 PM
74	To help promote tourism and leisure activities in South Shropshire	1/10/2017 5:11 PM
75	To support the good work of the group e.g. maintaining routes for horse riders.	1/10/2017 4:57 PM
76	Part of my work	1/10/2017 3:43 PM
77	to help to maintain and publicise the foot path net work in my local area	1/10/2017 11:07 AM
78	Having been a walker all my life I wished to continue to do so in retirement.	1/10/2017 10:45 AM
79	To get involved in the local community.	1/10/2017 9:45 AM
80	To sail with competitively and safely	1/10/2017 9:44 AM
81	to help	1/10/2017 9:28 AM
82	Routefinding, Ramblers insurance for walk leaders	1/10/2017 9:19 AM
83	To put something back into the community for the benefit of all	1/10/2017 9:02 AM
84	For fun and friendship while keeping active and maintaining my health.	1/10/2017 7:00 AM
85	To take part and support the local community	1/9/2017 9:10 PM
86	Healthy activity !,y	1/9/2017 7:09 PM
87	Because I enjoy map reading & discovering new routes on which I then lead walking groups	1/9/2017 2:00 PM
88	To contribute to improving village local amenity.	1/8/2017 9:18 PM

Outdoor Partnerships User Survey 2017

89	I walk with a group primarily because each walk is led by someone who has check-walked the route beforehand	1/8/2017 8:22 PM
90	To support a local community/national initiative	1/8/2017 3:36 PM
91	To make a contribution to keeping the footpath network useable.	1/8/2017 12:11 PM
92	To enjoy a challenge	1/8/2017 11:26 AM
93	So didn't have to keep developing our own walks.	1/7/2017 10:15 PM
94	Existing group of friends, to improve fitness, enhance personal safety and avoid getting lost alone!	1/7/2017 4:37 PM
95	I joined the Ramblers to help protect our paths & Countryside	1/7/2017 2:48 PM
96	to explore	1/7/2017 12:05 PM
97	To help maintain the area I live in.	1/7/2017 10:13 AM
98	To engage with others in outdoor art activities	1/7/2017 10:12 AM
99	To put something back into walkin, an activity I enjoy.	1/7/2017 7:03 AM
100	Make friends in a new community	1/6/2017 3:35 PM
101	To put something back into the countryside, clear the rubbish, and enjoy the outdoors.	1/6/2017 1:58 PM
102	To give something back to the community.	1/6/2017 12:20 PM

Q11 How would you rate your level of activity both now and one year ago?

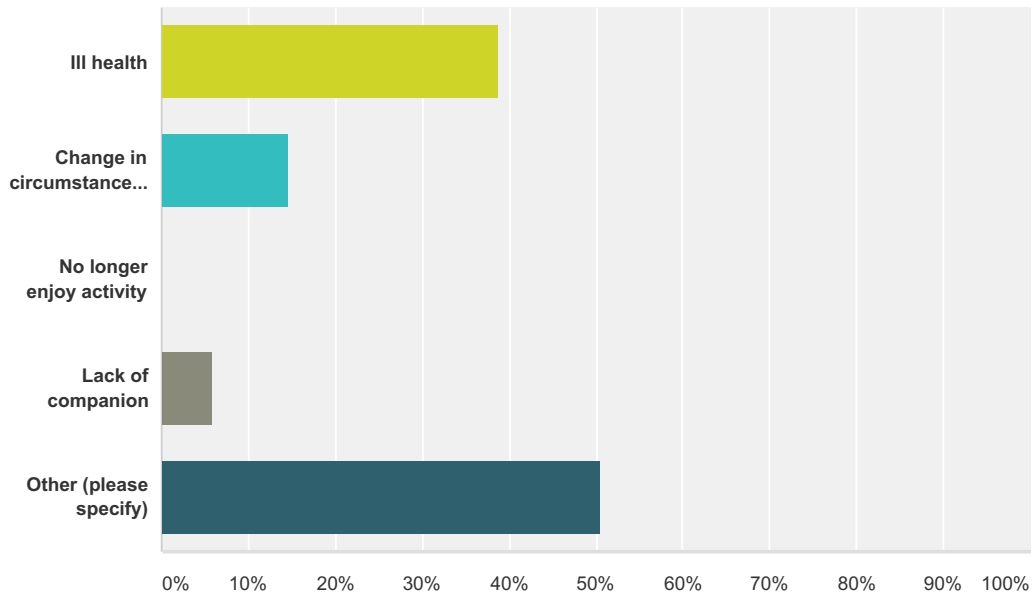
Answered: 601 Skipped: 0



	Inactive	Moderately inactive	Moderately active	Active	Very active	Total
One year ago	1.17% 7	4.67% 28	30.00% 180	47.83% 287	16.33% 98	600
Now	0.51% 3	3.92% 23	26.96% 158	50.51% 296	18.09% 106	586

Q12 If your activity levels have decreased in the last year, are there any specific reasons for this?

Answered: 103 Skipped: 498



Answer Choices	Responses
Ill health	38.83% 40
Change in circumstances (eg, moved home)	14.56% 15
No longer enjoy activity	0.00% 0
Lack of companion	5.83% 6
Other (please specify)	50.49% 52
Total Respondents: 103	

#	Other (please specify)	Date
1	I have injured myself a couple of times, it takes a while getting back into condition afterwards.	3/31/2017 5:23 PM
2	increased work committments	3/31/2017 3:27 PM
3	Had a baby.	3/31/2017 1:13 PM
4	Not decreased	3/30/2017 8:53 AM
5	More time	3/29/2017 10:02 PM
6	We had a baby!	3/29/2017 10:59 AM
7	Illness of parent and bereavement.	3/29/2017 8:40 AM
8	Loss of best horse to ride (deceased). Difficult to replace her.	3/29/2017 12:31 AM
9	Ill daughter	3/28/2017 9:27 PM
10	My level of activity has not changed over last few years	3/28/2017 8:29 PM
11	New knee	3/28/2017 8:01 PM

Outdoor Partnerships User Survey 2017

12	Knocked off bicycle and I suffer from back pain	3/28/2017 7:31 PM
13	Change of work circumstances.	3/28/2017 6:57 PM
14	Now retired	3/28/2017 6:17 PM
15	Advancing years	3/27/2017 8:03 PM
16	Advancing years	3/27/2017 7:53 PM
17	lack of available routes	3/16/2017 7:19 PM
18	Getting older	2/16/2017 2:56 PM
19	Lack of trails and byways	2/12/2017 4:31 PM
20	Work and family care commitments	2/10/2017 6:44 PM
21	N/a.	2/8/2017 9:26 AM
22	Damaged tendon in foot has reduced my level of activity over the last 18 months.	2/2/2017 8:27 PM
23	Age. Stiles and muddy/shale downhill more challenging now.	2/1/2017 4:34 PM
24	To much time spent having to do paperwork	1/29/2017 5:53 PM
25	After ill health, activity levels now picking up a bit	1/24/2017 7:03 PM
26	Not Applicable - Activity levels have increased as I am able to exercise throughout the day when green laning	1/23/2017 9:37 PM
27	Lack of support from local councils	1/23/2017 1:38 PM
28	only thing that could effect me are blocks on the roads i always try and respect everyone using these routs and hope for the same in return	1/23/2017 11:33 AM
29	More routes being subjected to TRO's despite willingness to maintain(and thus keep open for other users)	1/23/2017 11:17 AM
30	I have had problems with my joints which make walking painful at times.	1/19/2017 5:18 PM
31	Poor management	1/16/2017 5:50 PM
32	No change in activity levels	1/13/2017 1:55 PM
33	Change in relationship	1/12/2017 7:43 PM
34	Change in relationship	1/12/2017 7:39 PM
35	N/A	1/10/2017 7:30 PM
36	First indications of rheumatoid arthritis	1/10/2017 7:28 PM
37	Recent ill health but also worried about riding on lanes and roads around our house (see above)	1/10/2017 6:44 PM
38	Getting older!	1/10/2017 1:52 PM
39	Work & family commitments	1/10/2017 1:14 PM
40	lack of opportunity and time	1/10/2017 11:07 AM
41	Lack of time	1/10/2017 9:49 AM
42	Insufficient time to devote to all my hobbies	1/10/2017 9:45 AM
43	operation	1/10/2017 9:07 AM
44	Hip injury.....	1/9/2017 7:09 PM
45	Became a full time carer for 10 months.	1/9/2017 2:04 PM
46	Advancing age! I am now over 80 but still enjoy walking though cannot now do long distances.	1/8/2017 4:43 PM
47	Advancing years !!!	1/8/2017 3:36 PM
48	Not so much ill health as age related 'creakiness'!	1/7/2017 10:58 PM
49	Lack of time	1/6/2017 4:13 PM
50	Activity Not decreased	1/6/2017 4:05 PM
51	Lazyiness	1/6/2017 3:29 PM

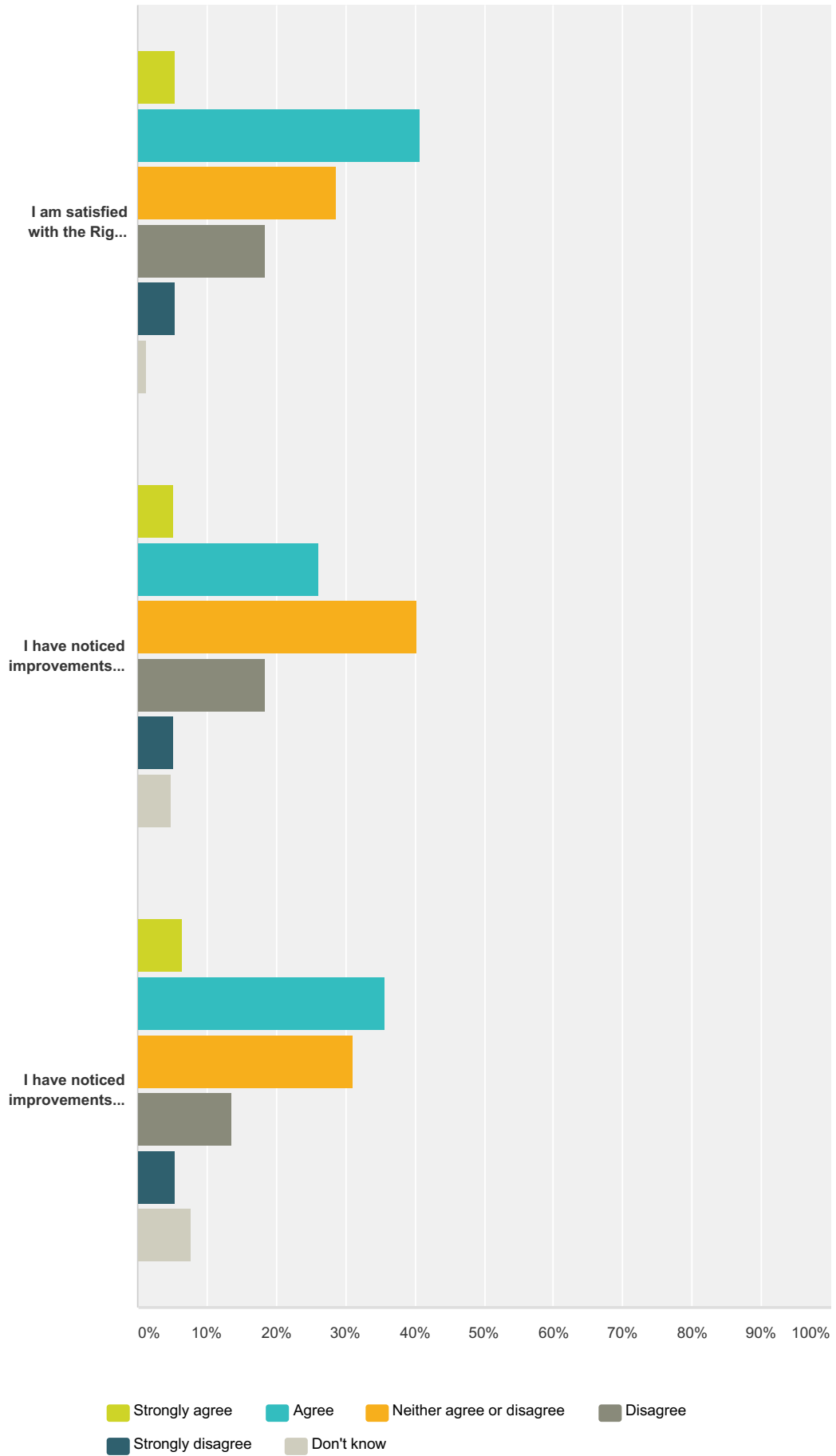
Outdoor Partnerships User Survey 2017

52	Disappointment in finding footpaths inaccessible, too churned up to use, or passing through fields of cows and calves.	1/6/2017 2:13 PM
----	--	------------------

Q13 To what extent do you agree or disagree with the following statements about the rights of way network?

Answered: 601 Skipped: 0

Outdoor Partnerships User Survey 2017



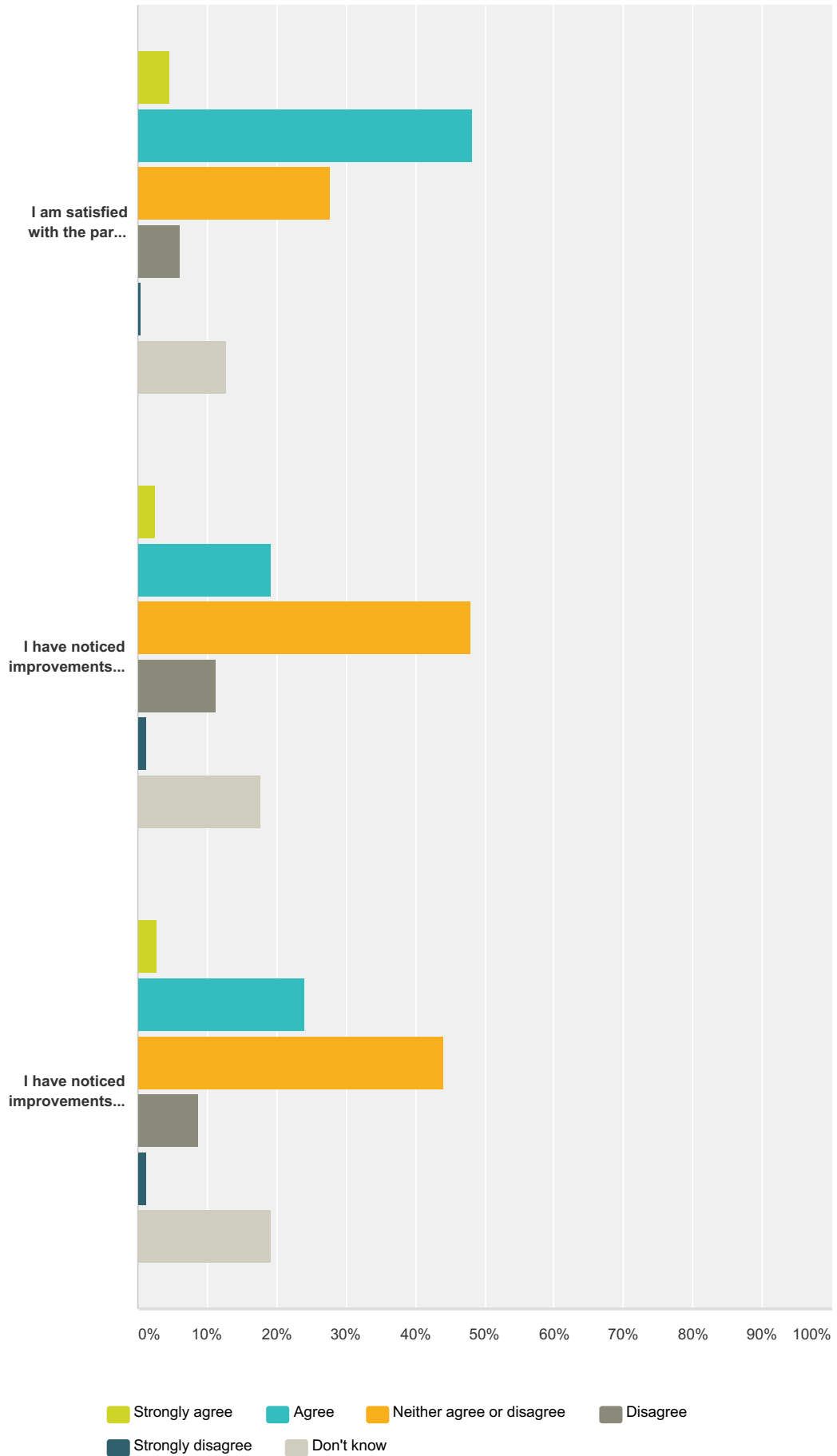
Outdoor Partnerships User Survey 2017

	Strongly agree	Agree	Neither agree or disagree	Disagree	Strongly disagree	Don't know	Total
I am satisfied with the Rights of Way network in my area	5.49% 33	40.77% 245	28.62% 172	18.30% 110	5.49% 33	1.33% 8	601
I have noticed improvements in the last 12 months	5.16% 31	26.12% 157	40.27% 242	18.47% 111	5.16% 31	4.83% 29	601
I have noticed improvements in the last 3 years	6.49% 39	35.77% 215	31.11% 187	13.64% 82	5.32% 32	7.65% 46	601

Q14 To what extent do you agree or disagree with the following statements about the country parks and heritage sites?

Answered: 601 Skipped: 0

Outdoor Partnerships User Survey 2017

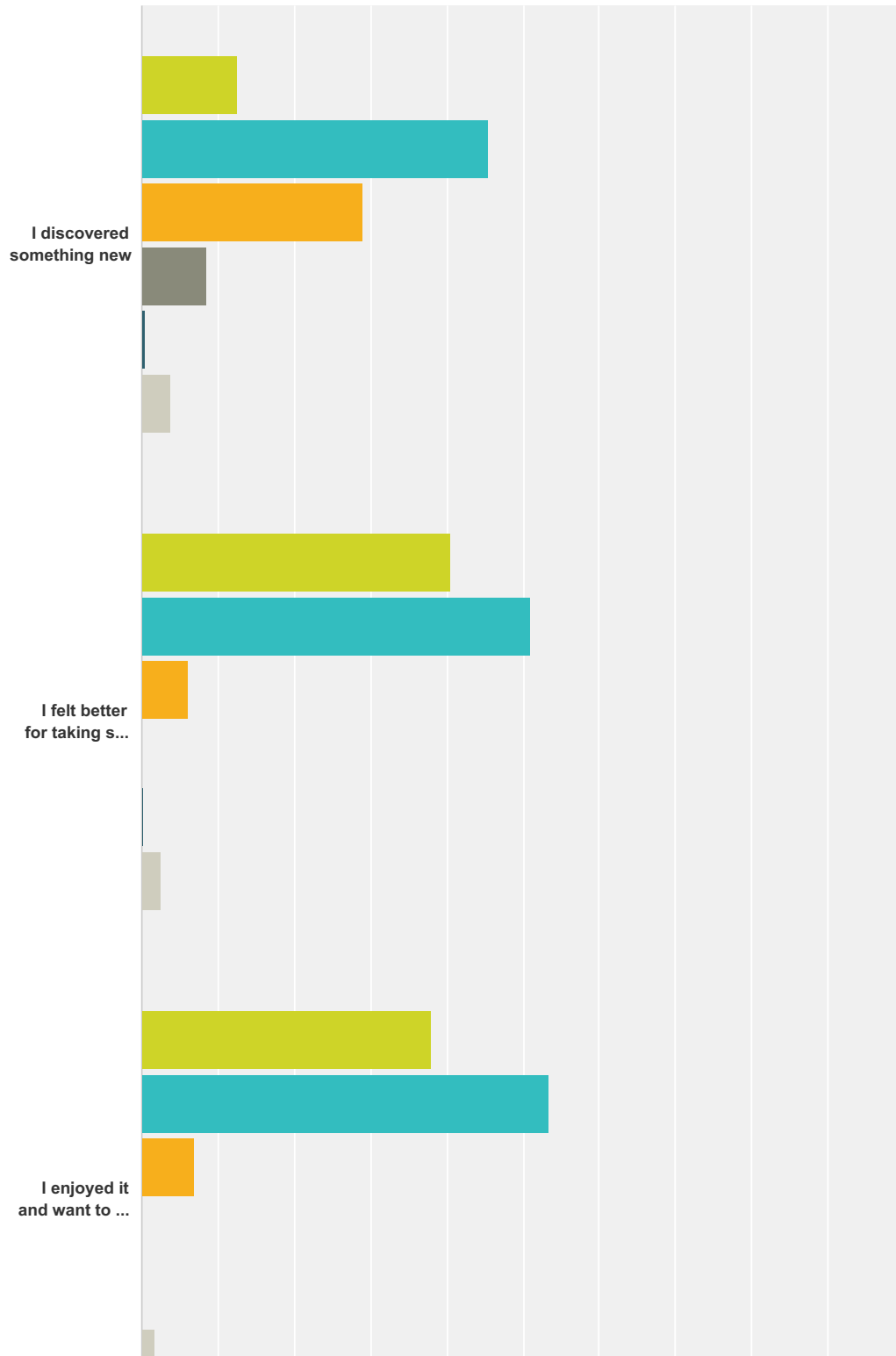


Outdoor Partnerships User Survey 2017

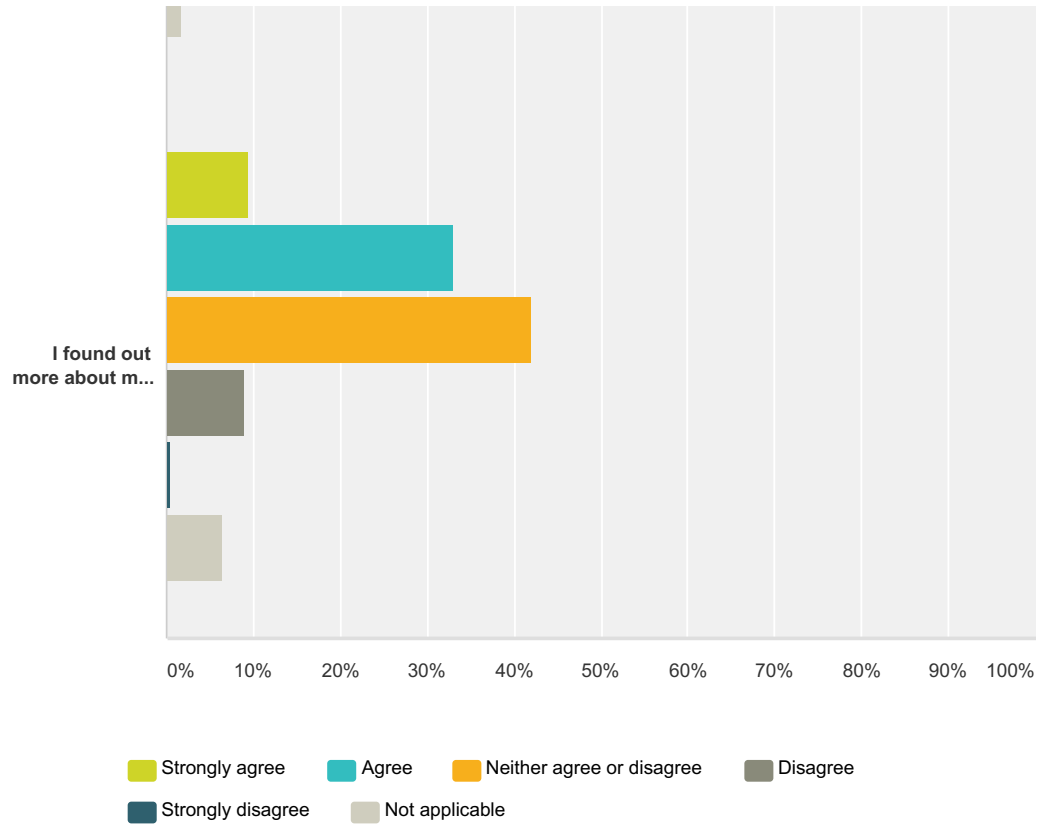
	Strongly agree	Agree	Neither agree or disagree	Disagree	Strongly disagree	Don't know	Total
I am satisfied with the parks and sites in my area	4.66% 28	48.25% 290	27.79% 167	6.16% 37	0.50% 3	12.65% 76	601
I have noticed improvements in my area in the last 12 months	2.50% 15	19.30% 116	47.92% 288	11.31% 68	1.16% 7	17.80% 107	601
I have noticed improvements in my area in the last 3 years	2.66% 16	23.96% 144	44.09% 265	8.82% 53	1.33% 8	19.13% 115	601

Q15 Thinking about when you last used Shropshire's Rights of Way network or country parks and heritage sites, to what extent do you agree or disagree with the following statements?

Answered: 601 Skipped: 0



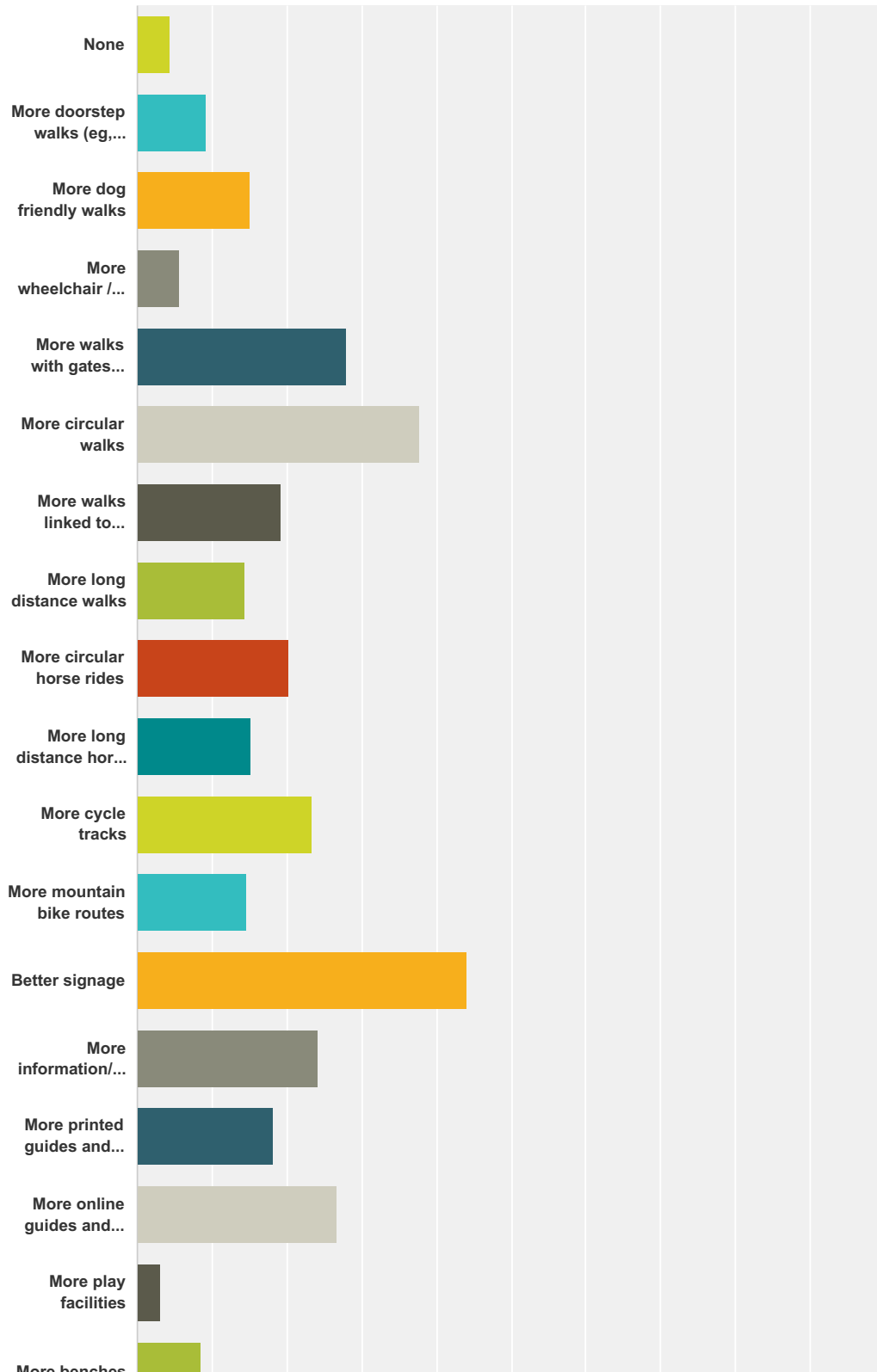
Outdoor Partnerships User Survey 2017



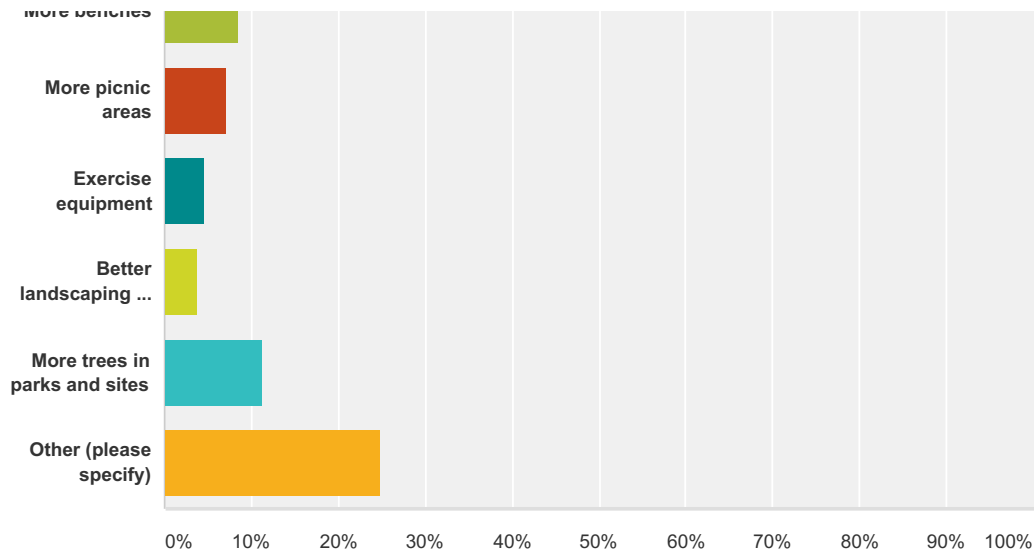
	Strongly agree	Agree	Neither agree or disagree	Disagree	Strongly disagree	Not applicable	Total
I discovered something new	12.48% 75	45.59% 274	29.12% 175	8.65% 52	0.33% 2	3.83% 23	601
I felt better for taking some exercise	40.43% 243	50.92% 306	5.99% 36	0.00% 0	0.17% 1	2.50% 15	601
I enjoyed it and want to do more	37.94% 228	53.41% 321	6.99% 42	0.00% 0	0.00% 0	1.66% 10	601
I found out more about my community	9.32% 56	32.95% 198	41.93% 252	8.99% 54	0.33% 2	6.49% 39	601

Q16 What improvements could we make that would encourage you to use Rights of Way, Country Parks and Heritage Sites more? – tick as many as you wish.

Answered: 601 Skipped: 0



Outdoor Partnerships User Survey 2017



Answer Choices	Responses	Count
None	4.33%	26
More doorstep walks (eg, Walking for Health walks)	9.15%	55
More dog friendly walks	14.98%	90
More wheelchair / pushchair friendly walks	5.66%	34
More walks with gates instead of stiles	27.95%	168
More circular walks	37.77%	227
More walks linked to public transport	19.13%	115
More long distance walks	14.31%	86
More circular horse rides	20.30%	122
More long distance horse rides	15.31%	92
More cycle tracks	23.29%	140
More mountain bike routes	14.64%	88
Better signage	44.09%	265
More information/map boards	24.29%	146
More printed guides and interpretation	18.14%	109
More online guides and interpretation	26.62%	160
More play facilities	3.16%	19
More benches	8.65%	52
More picnic areas	7.15%	43
Exercise equipment	4.66%	28
Better landscaping in parks and sites	3.83%	23
More trees in parks and sites	11.31%	68

Outdoor Partnerships User Survey 2017

Other (please specify)	24.79%	149
Total Respondents: 601		

#	Other (please specify)	Date
1	Better habitat / more wildlife	4/1/2017 2:14 PM
2	Better clean up of paths - removal of brash, thorns and broken glass	3/31/2017 10:55 PM
3	Opening up of blocked routes, in particular the route near to Baschurch/Yeatton, over the bridge which has collapsed!	3/31/2017 5:24 PM
4	As I do not have a car and rely on public transport for access to the countryside it is the reduction in busses that causes the greatest problems especially the early, late and Sunday ones. The Sunday 9.15 bus to Bishops Castle used to give access to South Shropshire for linear walks to the railway stations for a return to Shrewsbury.	3/31/2017 5:23 PM
5	The right to wander the countryside without fear of landowner retribution or threats.	3/31/2017 1:13 PM
6	Opening up countryside footpaths for responsible use by cyclists to give a connected network. Many bridleways do not connect or stop in the middle of nowhere.	3/31/2017 12:41 PM
7	would be really good to make better use of all the dismantled railways	3/30/2017 8:25 PM
8	Unblock bridlaths and stop continuing offenders from re-blocking	3/30/2017 2:20 PM
9	Improved parking near horse riding routes? Tie up places for horses?	3/30/2017 11:08 AM
10	As a long term and regular visitor to Shropshire at all times of the year, I find the main obstacle to walking is the number of difficult stiles. My husband and I got absolutely covered in mud on our last walk through constantly having to lift our ageing border collie over stiles (quite embarrassing on our return to our very nice hotel!). I have seen in other parts of the country various designs of dog friendly stiles. We also followed one public footpath where the landowner had deliberately created as many obstacles as possible. We have also followed bridleways that were completely overgrown and have ripped coats where we have followed footpaths so closely sown with crops that we were brushing barbed wire fences.	3/29/2017 8:19 PM
11	more support for local groups (Clee View Bridleway group)	3/29/2017 8:10 PM
12	Surface repairs to existing routes, cutting overhanging branches (where Shropshire's responsibility eg roadside cycle paths with trees on verge overhanging to above head height when walking but neck height when cycling)	3/29/2017 1:14 PM
13	Road crossing of A518 at junction near Honnington to get to new cycle route is almost impossible.	3/29/2017 12:58 PM
14	Permissive bridleways in areas where there is little off road riding	3/29/2017 10:48 AM
15	More parking suitable for horse boxes	3/29/2017 10:28 AM
16	Educate the general public better. So they don't upset landowners. It's always a few that spoil the relationship for everyone else.	3/29/2017 8:31 AM
17	More accessible bridleways, or horse drawn vehicle routes, perhaps onto Whixall moss	3/29/2017 8:13 AM
18	Bridleways that don't end on main roads, some safe way of linking them without having to ride horse on main roads	3/29/2017 6:45 AM
19	Just want to be off the roads	3/28/2017 10:34 PM
20	Wild areas	3/28/2017 9:32 PM
21	Improvements to encourage more cycling and walking	3/28/2017 8:29 PM
22	Better parking for horse boxes	3/28/2017 8:09 PM
23	I either do mostly on-road cycling and walking in Shropshire.	3/28/2017 7:28 PM
24	I either do mostly on-road cycling and walking in Shropshire.	3/28/2017 7:25 PM
25	More stiles for bridleways instead of gates as gates can be difficult to open whilst on horseback.	3/28/2017 7:21 PM
26	More time	3/28/2017 6:40 PM
27	More toilet facilities	3/28/2017 6:13 PM
28	Jn	3/28/2017 5:54 PM
29	development of linking routes between sites. Upgrading of bridleway surfaces to provide safer alternative to using roads (eg bridleway from Cheney Longville to Wistanstow offers alternative to A49).	3/28/2017 5:46 PM

Outdoor Partnerships User Survey 2017

30	It would help	3/28/2017 5:43 PM
31	Joining up bridleways to keep us off the busy roads. Upgrading more footpaths to bridleways.	3/28/2017 5:10 PM
32	More horse rides that are off road or do not lead onto main road. Rural roads in my area are so busy and dangerous with motorbikes travelling at speed on any sunny day	3/28/2017 9:12 AM
33	Huge rise in dog-ownership needs a corresponding rise in encouragement/rules to own responsibly. And enforcement! Stiles on bridlepaths, still see too many. Sneaky landowners hiding/removing/obstructing ROW signs and paths, in the hope that people will give up on using them. Can it be made more simple to report and enforce re-opening?	3/27/2017 9:27 PM
34	Survey should have been available in travelling libraries	3/27/2017 8:03 PM
35	More easily accessible bridle paths	3/27/2017 6:31 PM
36	Long distance MTB routes	3/23/2017 12:34 AM
37	Q	3/22/2017 10:53 PM
38	O	3/22/2017 6:56 PM
39	Access to Open Access areas is generally good, but connecting these together on a mountain bike (and sometimes on foot) is often very challenging due to a lack of bridleways. Shropshire's delightful lanes aren't bad to cycle on, but often have blind corners and steep sides which make passing vehicles coming head on problematic and I imagine intimidating for less-experienced/confident cyclists. More off-road bridleways or by-ways to allow mountain bikes to 'tour' would be very much appreciated.	3/22/2017 5:44 PM
40	More awareness, to dog owners, about restraining their dogs.	3/14/2017 9:37 PM
41	More clearance of vegetation & hedges on rights of way	3/2/2017 9:45 PM
42	More horse friendly gates please! There is a bridlepath near me that I really want to explore but I cannot open the gate from the saddle and I don't want to get off my horse as it is on country lane and may be unsafe to hold him one handed whilst I open the gate. (Little Ness).	3/1/2017 12:58 PM
43	More provision for parking cars at points you can start a walk from. Ideally this should be dedicated single car lay bys but also liase with Village Halls and Churchs which have existing provision and establish a network of farms which will allow parking - all of these can be paid for parking	2/19/2017 11:30 AM
44	More all-weather surfaces on paths in countryside sites that are getting eroded by over-use in winter months.	2/18/2017 5:48 PM
45	Less restriction on access for horses when there are perfectly good safe horse riding routes that are only designated as footpaths	2/16/2017 3:18 PM
46	Toilets	2/16/2017 3:14 PM
47	More permissive feild edges could be accessible. Loose dogs are a menace. Mountain bikers are in bigger and bigger groups, make ruts in the tracks and frighten nervous horses and force others off the bridleway, with the cyclists being oblivious to the vulnerability of horse riders, especially to those of use who are senior citizens.	2/16/2017 2:56 PM
48	More surfaced cycle tracks for road bikes/roller sports (inline, rollerskis) in the urban areas would be good. More information on routes with vehicular rights (especially UCRs) would be very helpful, particularly in highlighting to other users where vehicles are being used legally. Generally there are few issues with other users on vehicular rights of way (mainly because you rarely meet any other users outside of honey-pot sites) but from time to time you get told you aren't allowed to use routes because the other person is not aware that vehicles are permitted.	2/14/2017 11:57 AM
49	More byways and bridleways trails etc open to motorcycles & vehicles	2/12/2017 4:31 PM
50	Correctly sign UCR's that have vehicular rights.	2/11/2017 6:45 PM
51	Reduced dog worrying of horses	2/11/2017 9:21 AM
52	It is infuriating to plan a circular walk, set out and then find one can't complete it because of a path obstruction, blocked gates, way blocked by fence or dense hedge with missing stile, or overgrown - sometimes the path has deteriorated into a marshy swamp. This is more of a problem in the north and east. Also there are 'missing links' in the path network so one has to risk walking on narrow country lanes or brave fast moving traffic on the unavoidable road sections where often the verges are so overgrown there is no safe refuge. The cutting of bus services has meant that what used to be possible in terms of planning longer linear walks is now curtailed.	2/10/2017 6:44 PM
53	Better maintenance of BOATS. UCR's & OPRA's	2/8/2017 9:04 PM
54	Reopen long closed BOATS	2/8/2017 7:59 PM
55	better/correct waymarking of BOATS. Better signing of UCRs	2/8/2017 4:15 PM

Outdoor Partnerships User Survey 2017

56	Perhaps more informative signs clarifying that users may meet motor vehicles.	2/8/2017 9:26 AM
57	Public awareness that the use is legal.	2/8/2017 8:34 AM
58	I think you do well with all the cut backs going on	2/5/2017 11:50 AM
59	Clearer signs to indicate Byways open to vehicular traffic	2/4/2017 4:04 PM
60	More circular bridleways and parking	2/2/2017 10:48 AM
61	Cheaper or free parking	2/1/2017 9:12 PM
62	Not my area!	2/1/2017 6:35 PM
63	cleaner	2/1/2017 11:57 AM
64	Better access and signage to routes where my 4x4 can be used to access the countryside	2/1/2017 9:06 AM
65	Upkeep of gates and styles	1/30/2017 5:53 PM
66	improved gates for mounted access, especially on/off Long Myndd	1/29/2017 11:13 PM
67	U	1/29/2017 10:21 PM
68	More user friendly horse gates with long handles. Short latches don't work well from aboard and horse and so have to keep dismounting	1/29/2017 9:00 PM
69	More riding routes	1/29/2017 5:53 PM
70	Dog friendly stiles	1/27/2017 3:30 PM
71	more byways open to all traffic	1/27/2017 10:37 AM
72	Ensure that those areas that are allocated for public use are kept clear for access. We do our part when out walking, clearing hedgerow overgrowth, etc, especially around styles and gates.	1/27/2017 10:03 AM
73	Byways kept open and useable by vehicles, not just for walkers!	1/26/2017 10:55 PM
74	Prevent ROW being blocked by 3rd Parties.	1/26/2017 7:51 AM
75	updated information is key to be informative	1/25/2017 9:40 PM
76	More Byways open to 4x4 sensible users	1/25/2017 8:59 PM
77	see 4 above - livestock etc.	1/25/2017 6:34 PM
78	More Dog Stiles	1/25/2017 11:23 AM
79	More publicity for permissive routes and maintenance of the information boards on site	1/25/2017 10:27 AM
80	Please ensure that byways remain accessible to 4x4s as well as other permitted users. The majority of 4x4 users, and certainly all GLASS members, are considerate to other users, careful not to use byways if there's a risk of damage, willing to volunteer to help repair damaged byways, and keen to promote the correct way to use them.	1/25/2017 9:23 AM
81	Better signage eg Shropshire Way linear route and circulars, both called Shropshire Way and with the same Buzzard Badge and several different routes!	1/24/2017 7:08 PM
82	Signage and accurate online walk descriptions are nvaluable for low level walks (not on the hills please, it's the one place you have to use your map,and your observation), especially trying out somewhere new, in unfamiliar places. Sadly most walk descriptions don't give realistic estimates of length between stages, sometimes give instructions based on highly individualistic observations, or are out of date. I've given up on them. By the way walks linked to bus routes would be great, but tell Shropshire Council that. They are about to hold an other of their derisory " consultations" after which they will axe most rural bus services. So I'll go back to Rail Rambles for a few of their more locally based walks.	1/24/2017 7:03 PM
83	Nor access for motorised vehickes	1/24/2017 5:01 PM
84	more green lanes	1/24/2017 4:39 PM
85	better promotion of byways for 4x4 use	1/24/2017 8:32 AM
86	More toilets in picnic areas, more Vehicle rights of way	1/24/2017 1:33 AM
87	More access to the countryside.	1/23/2017 11:59 PM
88	More accessible Green Lanes	1/23/2017 9:37 PM
89	Better signage detailing who can use each lane / path	1/23/2017 8:17 PM

Outdoor Partnerships User Survey 2017

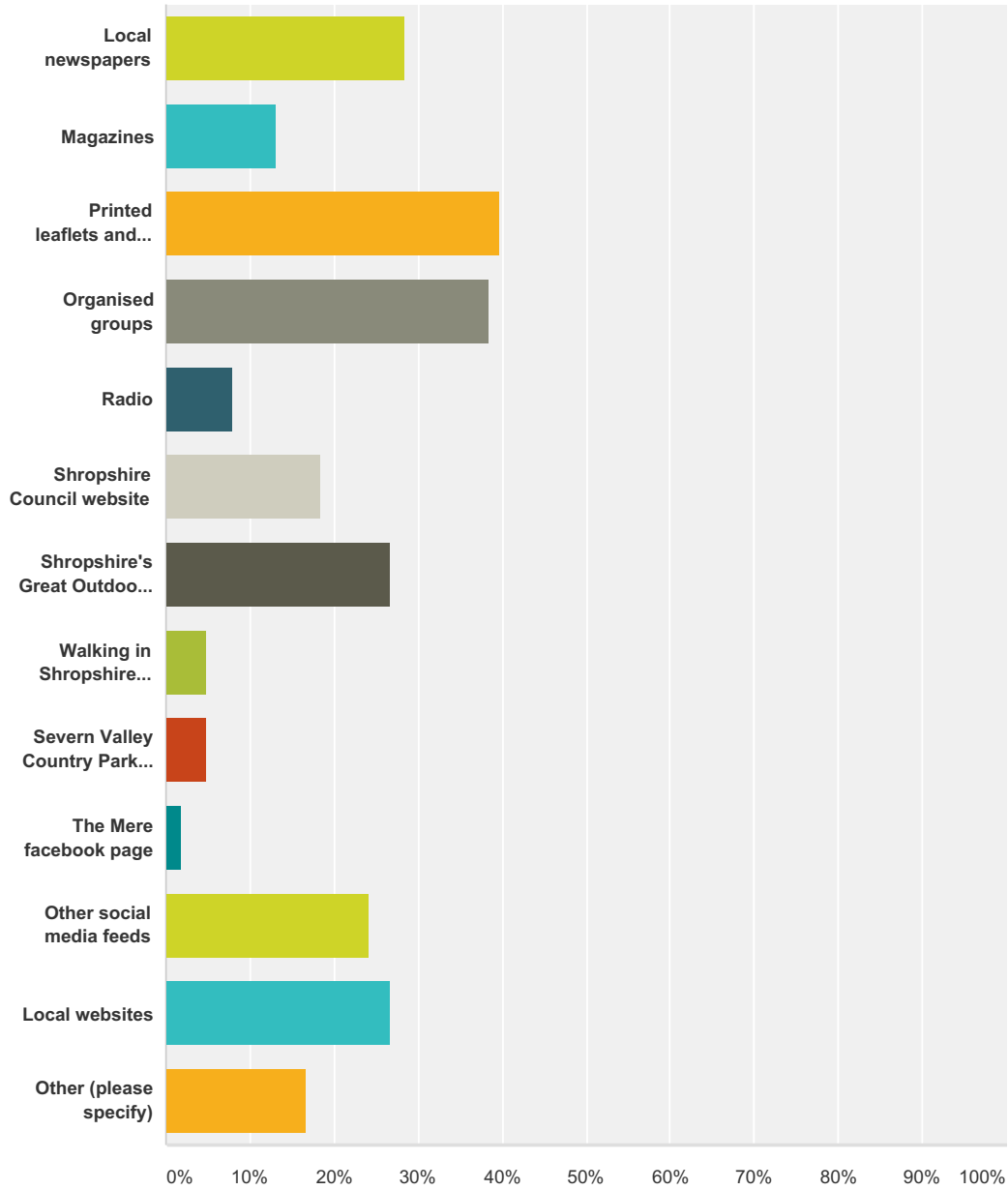
90	Make clear markers for 4x4 so visitors stick to correct legal routes. Make walkers aware that 4x4 users can also legally enjoy the countryside.	1/23/2017 7:14 PM
91	More info for vehicular access	1/23/2017 6:08 PM
92	More vehicle routes	1/23/2017 3:09 PM
93	Repair what we have	1/23/2017 1:38 PM
94	Educate walkers of the importance of 4x4 using byways. To keep them open.	1/23/2017 1:31 PM
95	More 4x4 access	1/23/2017 1:11 PM
96	Better access to the green road network in and around the county. Managed maintenance on them in Association with volunteer groups.	1/23/2017 12:54 PM
97	Better communication with land owners over ROW access issues	1/23/2017 12:40 PM
98	Better communication on vehicle rights of way	1/23/2017 12:16 PM
99	Leaflets and Online information about locations of permissive rights of way for all uses and Rules of use for each clearly marked for all to visit on council official website. (Free of Charge) with regular updates.	1/23/2017 11:50 AM
100	More vehicle right of way repairs	1/23/2017 11:47 AM
101	more open routs	1/23/2017 11:33 AM
102	Allow accredited groups to actually help.	1/23/2017 11:17 AM
103	Promote vehicular routes. Signage to show these routes are dual class and that users may meet vehicles. GLASS code of conduct.	1/23/2017 11:05 AM
104	More Byways open.	1/23/2017 11:05 AM
105	More, and better signed, tracks that can be used by 4WD-ing	1/23/2017 10:55 AM
106	Maintenance of Vehicular Rights of Way, and signage for this	1/23/2017 10:53 AM
107	keep the row network open to vehicles	1/23/2017 10:52 AM
108	Better maintained byways	1/23/2017 10:47 AM
109	Many stiles and paths are very poorly maintained, even dangerous, esp in the Brandhill area north of Ludlow. The locals seem rather unfriendly.	1/22/2017 3:05 PM
110	Some means of contacting someone else who wants to walk other than in organised walks.	1/18/2017 10:55 AM
111	Rights of way that are actually open and not obstructed - having to turn back or reroute is a nuisance especially if leading groups of children on new routes.	1/17/2017 10:18 PM
112	Accommodation details for long distance walks. Guidance on how to prepare to undertake a long distance walk. Better transport links on long distance walks to facilitate round trips if walking in sections.	1/17/2017 7:49 AM
113	Well maintained stiles which are safe to use.	1/16/2017 4:58 PM
114	More enforcement	1/16/2017 1:16 PM
115	More Multi-agency action to deter/prosecute illegal motorised use of footpaths which are subject to a Traffic Regulation Order or other prohibition.	1/14/2017 8:12 PM
116	My elderly mother has become less active as there are few safe places for her to walk, due to lack of traffic-free paths in rural Shropshire. Not a criticism, but it is a fact that it is easier to maintain activity in town than the countryside. Perhaps more partnerships between agencies would be helpful e.g. Forestry Commission, where defined pathways exist.	1/13/2017 10:10 PM
117	Make sure stile are dog friendly, or put in gates	1/13/2017 1:55 PM
118	More cooperation to deal with blocked rights of way, cropping on rights of way and to add permissive paths to improve the network. Ways of handling overgrown rights of way in summer.	1/13/2017 1:21 PM
119	Better styles and keeping up the styles and gates in good condition	1/12/2017 9:17 PM
120	If there are stiles I need a way for my dog to get through. As she and I get older it is difficult to get her over stiles.	1/11/2017 8:34 PM
121	Where long-distance promoted walking routes exist, to encourage landowners to recognise the fact and to maintain access to them. I am not sure how far the Council can encourage the use of the longer paths, but greater footfall might help to keep them in better condition.	1/11/2017 4:20 PM

Outdoor Partnerships User Survey 2017

122	More notices asking dog owners to keep control of over their dogs More notices asking cyclists to exercise more care on footpaths and bridal paths	1/10/2017 9:47 PM
123	more awareness of country parks, I only know about the via word of mouth	1/10/2017 9:02 PM
124	More wayside benches would be useful for walkers for health to rest occasionally.	1/10/2017 7:30 PM
125	Rights of Way signage is all right 'as far as it goes' but a generic sign pointing into and across a field is not going to tempt the hesitant. Imagiinative naming of routes exploiting the characters from our historu such as Clive of India and the 400th anniversary of the Mayflower (2020)	1/10/2017 7:28 PM
126	Signs often start a path at roadside then disappear and can't find way from field to field	1/10/2017 5:22 PM
127	joining of Baschurch to Ruyton x1 Towns via a safe riding route and not along the busy main road e.g via the worlds end lane to Platt bridge.	1/10/2017 5:07 PM
128	Action against bad farming practices such as aggressive and careless hedge flailing that destroys hedges. Stopping of illegal hunts across Shropshire where large amounts of dog mess are left in the local vicinity.	1/10/2017 10:37 AM
129	Encourage paths to be kept clean & tidy	1/10/2017 9:19 AM
130	Some information about the Rights of Way in the county or if it already exists, more information pointing it existence out and how to access it.	1/10/2017 8:39 AM
131	More Information boards	1/9/2017 7:09 PM
132	A few times in the last year I have had a problem with badly maintained farm gates. At least once a gate fell off whatever was supporting it.	1/9/2017 2:04 PM
133	None as I shall always go walking as long as I am fit enough.	1/9/2017 2:00 PM
134	Some stiles are little-used and in poor repair. A footpath gate draws the eye to the right of way and demonstrates a 'used' route. Identify popular routes and fit gates, but also 'steer' users by installing gates on less well-used/known routes, to spread the load, as it were.	1/8/2017 9:18 PM
135	I'm already very familiar with Shropshire's ROW network, and am pleased that Shropshire Council has already improved it in many places, but it needs to be an ongoing project, especially in remoter areas where stiles and waymarks gradually fall down or become obliterated over time.	1/8/2017 4:43 PM
136	But for Answer 12, I'd say 'more long distant walks/trails' e.g. Shropshire Way National Trail !	1/8/2017 3:36 PM
137	small car parks in rural areas. Deal more with obstructed paths either permanent or blocked by crops.	1/8/2017 12:11 PM
138	Toilet facilities where possible.	1/7/2017 4:37 PM
139	Paths kept clear of vegetation especially those that use a field edge. More enforcement regarding the removal of obstructions such as electric fencing and horse tape	1/7/2017 2:48 PM
140	more rights of way available through cropped fields	1/7/2017 12:05 PM
141	Better maintenance of neglected areas more tree planting, less traffic, and more protection of wildlife - planting of bee friendly plants I(swap sterile bedding plants for shrubs like lavender for example) And prevent the severe reduction of endangered species that has occurred particularly in the last 10 years	1/7/2017 10:12 AM
142	Make dog owners keep dogs on lead and prohibit cyclists from using bridleways	1/6/2017 4:13 PM
143	Ensuring that landowners/farmers reinstate footpaths when re cropping	1/6/2017 4:05 PM
144	More co-operation from farmers and landowners in not grazing high-risk livestock in fields with rights of way crossing them.	1/6/2017 2:13 PM
145	None	1/6/2017 2:07 PM
146	Improve habitats for nature conservation.	1/6/2017 12:33 PM
147	Would like to see some Dog Free Areas - a huge increase in dogs in recent years, and I find a large minority of dog walkers cannot control their dogs and both dogs and owners are unsocialised. In the past year I have been bitten once, and attacked by dogs several times when walking on my own - I avoid some areas because of this e.g. Brown Moss. I would like to see cyclists kept off footpaths especially in urban areas, and in popular walking areas. I see more cyclists using footpaths than using bridleways.	1/6/2017 12:20 PM
148	Exercise equipment for adults please	1/6/2017 11:04 AM
149	Less over-cropping of PRowS. stop messing with the Shropshire Way every few years, more enforcement to keep PRowS open to the public, more access officers, less managers.	1/6/2017 10:29 AM

**Q17 How do you find out about what's available and going on in the outdoors?
Tick as many as you wish.**

Answered: 601 Skipped: 0



Answer Choices	Responses	Count
Local newspapers	28.45%	171
Magazines	13.14%	79
Printed leaflets and guidebooks	39.77%	239
Organised groups	38.44%	231
Radio	7.99%	48

Outdoor Partnerships User Survey 2017

Shropshire Council website	18.47%	111
Shropshire's Great Outdoors website	26.62%	160
Walking in Shropshire facebook page / twitter account	4.83%	29
Severn Valley Country Park facebook page / twitter account	4.83%	29
The Mere facebook page	1.83%	11
Other social media feeds	24.29%	146
Local websites	26.79%	161
Other (please specify)	16.81%	101
Total Respondents: 601		

#	Other (please specify)	Date
1	Friends and colleagues.	4/3/2017 7:12 PM
2	Not interesting in organised events.	4/1/2017 2:14 PM
3	Word of mouth	4/1/2017 9:03 AM
4	Locals and friends	3/31/2017 5:24 PM
5	I mainly go either by myself or with friends on routes we pick ourselves.	3/31/2017 5:23 PM
6	Sustrans	3/31/2017 4:57 PM
7	by luck	3/31/2017 3:27 PM
8	Local Knowledge	3/31/2017 1:39 PM
9	Word of mouth.	3/31/2017 1:29 PM
10	Maps and word of mouth	3/31/2017 12:41 PM
11	BHS access page . Emagin.	3/31/2017 8:27 AM
12	National Trust. Word of mouth.	3/30/2017 12:16 PM
13	Ordnance survey maps when planning walks.	3/29/2017 8:19 PM
14	Produce most of the walks myself from OS maps.	3/29/2017 2:34 PM
15	Word of mouth	3/29/2017 2:10 PM
16	Ordnance Survey maps Didn't know many of the above even existed!	3/29/2017 1:14 PM
17	exploratory cycling.	3/29/2017 12:33 PM
18	Breeze website; parish council notice boards	3/29/2017 11:48 AM
19	Maps	3/29/2017 10:13 AM
20	Local knowledge	3/29/2017 8:31 AM
21	getting out there and finding them	3/29/2017 8:21 AM
22	Aaaaasss	3/28/2017 9:44 PM
23	Cycling uk email	3/28/2017 7:28 PM
24	notice boards at Discovery Centre	3/28/2017 5:46 PM
25	Mostly found by chance	3/28/2017 5:43 PM
26	Riding group meeting at shirehall	3/28/2017 5:10 PM
27	The GIS mapping of rights of way is brilliant	3/28/2017 9:12 AM
28	OS Maps	3/27/2017 8:42 PM
29	Shropshire Wildlife Trust (and) Via WWW	3/24/2017 12:53 PM

Outdoor Partnerships User Survey 2017

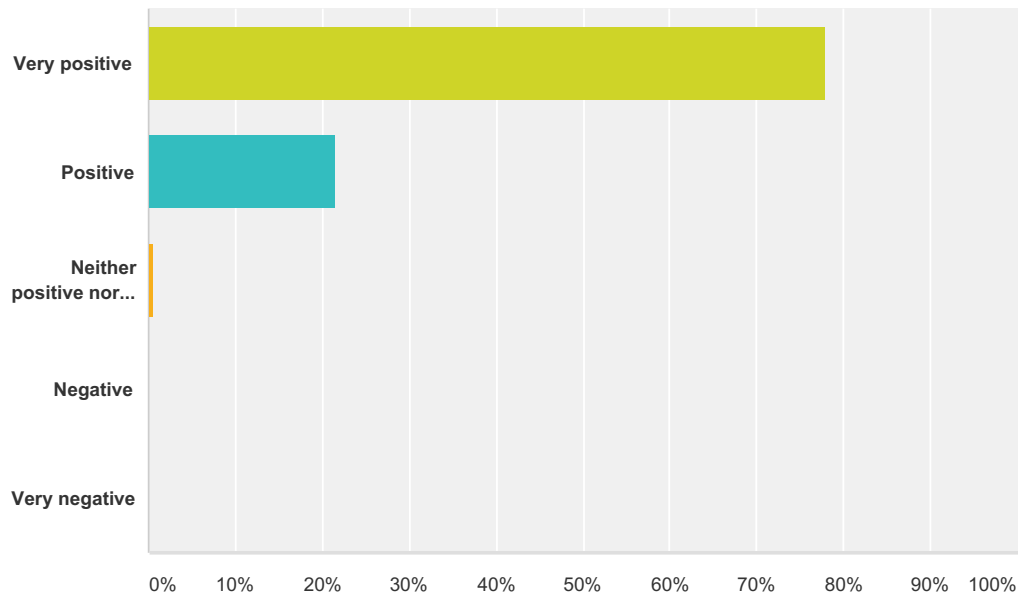
30	Forestry commission Facebook pages	3/23/2017 8:51 PM
31	online but not the ones above. Council websites are very poor	3/22/2017 8:44 PM
32	Eastridge trail partnership and forestry commission Facebook page	3/22/2017 6:37 PM
33	Having lived locally all my life I am generally aware of what is available locally but would probably use the Shropshire Great Outdoors website if needed	3/18/2017 1:06 PM
34	Talking to friends, neighbours and SC staff	2/18/2017 5:48 PM
35	Looking at OS mapping.	2/11/2017 6:45 PM
36	The TRF	2/8/2017 9:04 PM
37	Own research and mapreading.	2/8/2017 4:15 PM
38	trf	2/8/2017 1:38 PM
39	Local library	2/7/2017 3:56 PM
40	Trail Wise web site	2/3/2017 9:59 AM
41	Friends and local businesses	2/2/2017 10:48 AM
42	Emails from SVCP, one of which invited me to complete this survey!	2/1/2017 6:56 PM
43	Emails from Severn Valley Country Park - which invited me to take part in this survey!	2/1/2017 6:50 PM
44	Not my area!	2/1/2017 6:35 PM
45	Energize STW enews	1/31/2017 12:41 PM
46	friends	1/29/2017 11:13 PM
47	Word of mouth	1/29/2017 7:09 PM
48	From other people and via email	1/29/2017 5:53 PM
49	OS Maps and our local walking group, as well as web site.	1/27/2017 10:03 AM
50	GLASS and trailwise	1/25/2017 9:40 PM
51	None	1/25/2017 8:59 PM
52	shropshire ramblers and oswestry ramblers web sites	1/25/2017 4:31 PM
53	Ramblers Newsletter and Rail Ramblers Leaflet and websites.	1/24/2017 7:08 PM
54	Ramblers Mag, only useful if travelling! BMC: mountaineering club bulletin: writers who walk, or describe their countryside and inspire a wish to visit	1/24/2017 7:03 PM
55	Os maps www.trailwise.org.uk	1/24/2017 5:01 PM
56	Shropshire green Lanes Association	1/24/2017 6:03 AM
57	Green lane Association, Trialwise Maps, Organised Group outings.	1/23/2017 11:50 AM
58	Definitive map. OS maps TrailWise. Knowledge from others.	1/23/2017 11:05 AM
59	Shropshire Lanes and Greenlane Association	1/23/2017 10:53 AM
60	Arrange my own walks from looking at maps	1/23/2017 10:06 AM
61	Clun Ramblers ;)	1/22/2017 3:05 PM
62	Clun Chronicle	1/22/2017 11:51 AM
63	Guidebooks and maps. Walking magazines. My own research.	1/17/2017 7:49 AM
64	maps	1/16/2017 1:16 PM
65	I never think to look online. Is there a designated website for this. I prefer paper information that you can keep for handy reference	1/16/2017 8:10 AM
66	I read maps and determine circular walks for my own enjoyment, I also use this way to lead walking groups over new ground this way they do not get bored with the same routes.	1/15/2017 11:11 AM
67	Reading OS maps	1/13/2017 1:21 PM

Outdoor Partnerships User Survey 2017

68	Recommendations from friends.	1/12/2017 4:38 PM
69	I don't actively search for information as due to P3 commitment and other interests.	1/11/2017 6:58 PM
70	The walking festival information produced by towns like Church Stretton and Ironbridge is very good.	1/11/2017 4:20 PM
71	Did not know there was a Walking in Shropshire Facebook page	1/10/2017 11:14 PM
72	What's What magazine Broseley Quarterly Much Wenlock Herald	1/10/2017 9:47 PM
73	Telford and East Shropshire ramblers	1/10/2017 9:07 PM
74	word of mouth, possibly a google search, facebook.	1/10/2017 9:02 PM
75	Word of mouth or emails.	1/10/2017 7:30 PM
76	Use of OS maps	1/10/2017 5:41 PM
77	Shropshire Wildlife	1/10/2017 5:29 PM
78	Do my own research and devise my own routes from OS maps	1/10/2017 4:57 PM
79	None of the above	1/10/2017 4:44 PM
80	Your emails.	1/10/2017 12:41 PM
81	friends recommendation	1/10/2017 10:01 AM
82	I don't keep up to date with 'going on' through any means	1/10/2017 9:33 AM
83	online in general	1/10/2017 9:28 AM
84	none of these	1/10/2017 9:19 AM
85	other websites	1/10/2017 8:25 AM
86	Word of mouth	1/9/2017 9:10 PM
87	1/9/2017 7:09 PM
88	Membership information put out by local walking groups	1/9/2017 2:00 PM
89	word of mouth other groups such as Wildlife Trust & National Trust	1/9/2017 1:13 PM
90	Ramblers' website is very good.	1/9/2017 7:29 AM
91	I don't use any of these	1/8/2017 12:11 PM
92	On-line search engine.	1/7/2017 10:15 PM
93	Maps showing footpaths	1/7/2017 8:30 PM
94	I don't bother I do my own thing	1/7/2017 2:48 PM
95	People networks	1/7/2017 10:12 AM
96	Plenty of coverage in local media, which is appreciated.	1/6/2017 8:31 PM
97	Local Walking Group	1/6/2017 4:13 PM
98	Ramblers web site	1/6/2017 3:53 PM
99	Geocaching.com	1/6/2017 3:35 PM
100	Facebook/twitter in general	1/6/2017 1:43 PM
101	Word of mouth	1/6/2017 10:29 AM

Q18 What impact does getting into the great outdoors have on your quality of life?

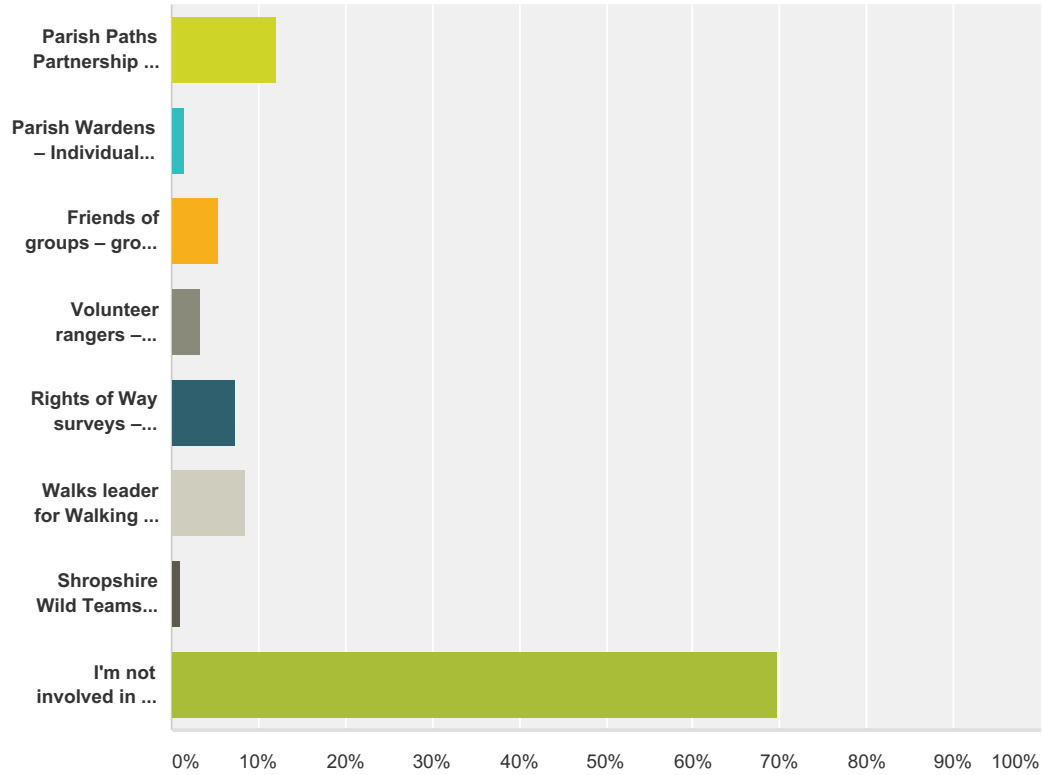
Answered: 601 Skipped: 0



Answer Choices	Responses	Count
Very positive	77.87%	468
Positive	21.46%	129
Neither positive nor negative	0.67%	4
Negative	0.00%	0
Very negative	0.00%	0
Total		601

Q19 Are you involved in any of the following volunteering with us? Tick all that you are involved in.

Answered: 601 Skipped: 0



Answer Choices	Responses
Parish Paths Partnership – these are groups who clear and maintain the rights of way in a Parish	12.15% 73
Parish Wardens – Individuals who survey rights of way in Parishes and report issues	1.50% 9
Friends of groups – groups based on sites who advise on the management of Countryside sites	5.32% 32
Volunteer rangers – groups who undertake practical maintenance on sites (you can view a full list of sites here)	3.33% 20
Rights of Way surveys – individuals of small groups who undertake surveys of rights of way and report on their status.	7.32% 44
Walks leader for Walking for Health	8.65% 52
Shropshire Wild Teams support volunteer	1.00% 6
I'm not involved in any volunteering	69.72% 419
Total Respondents: 601	

Outdoor Partnerships User Survey 2017

Q21 Do you have any final comments about Shropshire's Outdoor Partnerships provision?

Answered: 139 Skipped: 462

#	Responses	Date
1	Outdoor activities have great physical and mental health benefits, so should be encouraged at all times.	4/2/2017 10:14 PM
2	There are some great facilities linking quiet lanes. There are though some poor road crossing provisions eg A49 especially round Condover and at church Stretton and the Welshpool road	4/2/2017 7:10 PM
3	It's not clear what the extent of your provision is! Probably a lot of routes and sites I use are Shrewsbury Town Council.	4/1/2017 2:14 PM
4	Most Bridleways are great around Baschurch, but we could do with the one previously mentioned being opened up as mentioned above,also there is one other blocked with a locked gate close to Ruyton X1 Towns	3/31/2017 5:24 PM
5	Although the bridleways network is established there are significant maintenance issues - soil erosion and unevenness and boggy/deep going that causes them to be impassible, particularly from roughly November to April. I have recently moved from Hampshire, where the ground is chalk and therefore drains better. However, the bridleways are significantly better maintained. Perhaps this is due to the "National Park" status but I believe more should be done to improve the standard and quality of the existing bridlepaths in Shropshire.	3/31/2017 4:25 PM
6	Access needs to be improved with more clear and concise signage to show it.	3/31/2017 1:39 PM
7	It would be great if there were more extensive routes for off road cycling. Currently a lot of the bridleway network leads to nowhere which means many routes require large portions of on road riding. Secondly there are many bridleways that aren't being kept accessible as gates are being locked or paths are left unattended.	3/31/2017 1:35 PM
8	Open access to the countryside should be a right as a citizen not just based on wealth.	3/31/2017 1:13 PM
9	Generally I am impressed and it is better than where I used to live in Somerset	3/30/2017 11:08 AM
10	Anything that encourages more people to exercise outdoors is to be acclaimed. Money spent on activity provision is saved in the long term by having a healthier population needing less NHS support.	3/30/2017 8:53 AM
11	It would be good to have more safe provision for cycle journeys so that cycling could be a lifestyle for more people - not just recreation. Its moving in the right direction.	3/29/2017 7:02 PM
12	I have only lived in Shropshire for 10 months , therefore i am unable to comment on things that occurred earlier than this . We both really enjoy living here.	3/29/2017 6:40 PM
13	Pleased they are on board!	3/29/2017 4:52 PM
14	Didn't know SOP even existed so clueless about provision.	3/29/2017 1:14 PM
15	I think the survey is a good idea - its good to know these things are important to people and the SCC. I volunteer with the RVS otherwise I would like to support the work that goes on to improve the environment and people's enjoyment of it. I am a keen cyclist and member of Cycling UK but I fear for my life whenever I ride. There needs to be a re-education of the public about 'rights of way' and the highway code. Cyclists don't always do themselves any favors by riding aggressively but a significant minority of motorists drive recklessly around cyclists.	3/29/2017 12:43 PM
16	Horse riding in my area is poor and I do not foresee it getting any better!	3/29/2017 10:48 AM
17	Most of my local bridle paths are too overgrown in the summer especially with nettles which sting horses legs and makes them very upset ,so they are not used unless I have time to clear them myself.	3/29/2017 9:33 AM
18	As above better education of general public. There might be a right away across a field. But that field is the home of the animals grazing in it. They have the right to feel safe in that field. Even groups of walkers without dogs will upset ewes and lambs. The ewes become tense as is a mothers instinct.	3/29/2017 8:31 AM
19	Lays farm has been a great new riding route but would love to take my horse off the roads around Whixall as the amount of heavy traffic is increasing and its getting more dangerous.	3/29/2017 8:13 AM

Outdoor Partnerships User Survey 2017

20	The damage caused to our countryside and byways by off roaders and so called green laners is immense and unacceptable. Although the council are endeavouring to improve these routes to deter these vandals it simply isn't working. There is a financial cost to repairing and maintaining these byways which is ultimately borne by us, the local residents. All of the local routes and bridle ways have been damaged to some extent by these people. As a committed dog walker and horse rider I find some of these routes either totally impassable or that so much damage has been caused that there is no pleasure in walking or riding them. The council have a responsibility to keep these routes open which is ridiculous as your efforts would be better targeted at prosecuting those who are causing this damage. Also there should be a campaign to change the law to stop motorised vehicles using these routes as the routes are clearly not designed for this sort of activity.	3/29/2017 7:42 AM
21	Compared to other places I have visited recently we seem to have a huge lack of bridle ways. Everything keeps being shut down or built on. Forcing riders on the dangerous country roads.	3/28/2017 10:34 PM
22	The Shropshire Great Outdoors Website is Very Good. It would be better if it was actively promoted as many people are unaware of it and so its full potential is not being realised. More access to the countryside would be made available if the backlog of DMMO's as listed on your web site were processed and not allowed to stock pile.	3/28/2017 9:38 PM
23	Would get involved, but lack of time. I would have to sacrifice cycling time.	3/28/2017 8:35 PM
24	I feel Shropshire lacks behind other neighbouring counties and I regularly go to Cheshire, Lancashire and North Wales to use their facilities.	3/28/2017 7:37 PM
25	None	3/28/2017 7:21 PM
26	Telford Horse Riding and Access and Anthony Francis jones major help he is fantastic	3/28/2017 6:41 PM
27	Generally I believe with the financial restrictions we have in place they are performing well.	3/28/2017 6:15 PM
28	Keep up the good work!	3/28/2017 5:55 PM
29	it is a vital contribution to the well being of the people of the county and visitors to it (who provide greatly to the economy of the county and should be encouraged as much as possible)	3/28/2017 5:46 PM
30	More thought for horse riders. Cyclists are allowed on bridleways, horses are not always allowed on cycle routes. Unfair!	3/28/2017 5:10 PM
31	I've repeatedly reported blocked bridleways & those with appalling surfaces but nothing ever gets done & I receive no feedback - this is why I'm not interested in volunteering.	3/27/2017 8:42 PM
32	This survey could have been available in travelling library's more might then have responded	3/27/2017 7:53 PM
33	Bridle ways provision in north Shropshire could be better	3/27/2017 6:44 PM
34	I think it is v good on the whole.	3/27/2017 6:31 PM
35	Thank you - recognising the importance of Natural spaces and recreation is very much appreciated	3/24/2017 12:53 PM
36	There is an improvement to the open areas, but local farmers could be encouraged to do more to keep byways open.	3/23/2017 2:59 PM
37	Shropshire is great but it need to do more to encourage better use of its walking and cycling routes. This includes scrapping plans for parking meters at its sites! The great outdoors is paid for by all through taxation - put taxes up if you need to!	3/22/2017 6:05 PM
38	The only comment I would make that is although as mentioned above I have lived locally all my life I did not know about the website until I was told about it by a colleague. I have the Shropshire Star on a daily basis but had never seen any mention of it. Perhaps more promotion of the site would be a good thing.	3/18/2017 1:06 PM
39	around Wem there is a dire lack of dog-accessible footpaths (unless you have a dog small enough to pick up!), and of horse riding routes	3/16/2017 7:19 PM
40	I feel very lucky to live in such a beautiful part of the country, with so many opportunities to get people outdoors! However, there is more work to be done. More circular routes to encourage riders (horse and bike) off the road. Better access. And path maintenance to ensure that the solutions are sustainable.	3/1/2017 12:58 PM
41	Keep up the good work - thanks!	2/24/2017 9:33 PM
42	We are getting to a point where the service is almost too successful. The population of Shropshire is expected to further increase substantially in the next few years and those people will want to explore the local countryside. However many path surfaces in our countryside sites and across nearby agricultural land are already becoming eroded by over-use. Winter erosion will not always recover in the next season if it is too severe. This problem is bound to get worse and resources will be needed to identify and implement solutions which might include seasonal closure of some paths or laying down crushed stone to provide an all-weather surface.	2/18/2017 5:48 PM

Outdoor Partnerships User Survey 2017

43	Please please please put horse riders a little higher on your list of priorities. There seems to be endless efforts to open up routes for cyclists but very little to help horse riders ride out safely without encountering heavy farm traffic. aggressive and out of control dogs and mad mountain bikers riding 'off piste' and appearing at speed from sides of hills while one is riding along a bridleway	2/16/2017 3:18 PM
44	Our favourite rides are Nesscliffe Hill, which has been very bad this winter owing to tree felling and gale bringing down even more trees, which is not properly cleared yet, but is our winter riding and walking.. The Cliffe, a marvellous little ride that we have used for 60yrs since children, and our children and grandchildren. Jack Mytton Way and Long Mynd rides which are marvellous in fine weather for both riding and family walks and picnics. Great to go up on a summer evening and just sit and look at the view with a bottle of wine. We use the Rednal field edges for regular exercise during the week.	2/16/2017 2:56 PM
45	I feel that the service is basically good and I value the efforts that have gone into developing web resources and County parks activities. However, the ROW problems are many and possibly a lot more resources are needed to sort them all out.	2/10/2017 6:44 PM
46	A wonderful county with a better rights of way service than Gloucestershire	2/8/2017 9:04 PM
47	Interesting that this survey makes no reference for motorised enjoyment of public byways and UCR's as a leisure activity.	2/8/2017 4:15 PM
48	I would offer to volunteer but I live too far away.	2/8/2017 9:26 AM
49	would like to volunteer but not sure I could provide the time you desire	2/5/2017 11:50 AM
50	Your on line Definitive Map is one of the better ones I have used. Your rights of way are normally clearly marked, giving me confidence when using them, confidence that I am in the right place and not going to upset or offend anyone just by being there. Well done keep up the good work.	2/3/2017 9:59 AM
51	Whilst most of my time outdoors is spent within Telford & Wrekin I do visit (and recommend to others) areas such as Haughmond Hill, Nesscliffe, Lyth Hill etc.	2/2/2017 8:27 PM
52	Thank you for everything you do, and the improvements you continue to make, despite funding cuts. Don't know how you do it, but glad you are able to!	2/1/2017 6:56 PM
53	Question 19 no box for me i do volunteer	2/1/2017 11:57 AM
54	I think Shropshire are far ahead of other Areas in the UK, the website is probably the best I've seen in the UK	1/31/2017 4:39 PM
55	The riding routes are much used and generally the provision is very good. It would be great to have more, and for the road links between sections to be protected from HGV traffic and developments that compromise the routes and the immediate countryside (such as recently at Exfords Green).	1/31/2017 12:00 PM
56	We need to make sure that we keep the shropshire bridelways open to riders as the roads in shropshire are becoming busier and more dangerous for hores riders	1/30/2017 1:33 PM
57	My impression is of steady improvements to the facilities provided and a much greater desire to include the users which are both very welcome and you are to be congratulated on your sustained efforts to get get the public involved.	1/29/2017 11:13 PM
58	Sad that all the improvements made over a number of years to the rights of way network in Shropshire are now beginning to suffer due to funding cuts. Question 6. I use 2-3 times a week, but no provision to put that.	1/29/2017 5:53 PM
59	The quality of rights of way varies a lot across the County. I have found the lack of footpath signs, overgrown footpaths and derelict or non-existent stiles to be particularly a problem in the Wem area.	1/29/2017 3:40 PM
60	I value the open access to the countryside, and would welcome more circular pub walks with dog friendly styles. If there is one style that is not dog friendly, it makes that path unusable. I am intimidated when a public footpath goes through a field with a bull in it, and will then not use that path.	1/27/2017 3:30 PM
61	There appears to be a bit more action recently coming from this Council Office. I have been disappointed for a number of years in regards to maintaining the quality of current footpaths. I'm sure this is largely caused by a reduction in funding which in my view is a great shame and counter-productive in maintaining a health life style for the population.	1/27/2017 10:32 AM
62	None	1/26/2017 7:51 AM
63	Greats, up to date information is key to success of everyone's opportunity to witness the benefits of our countryside	1/25/2017 9:40 PM
64	support for some groups and in some areas are better than in others. EG good for the PP3 groups and Ellesmere walking for Health.	1/25/2017 4:31 PM
65	The small group of staff and many volunteers are doing a very good job, with lots of improvements and planned upgrade of The Shropshire Way and the initiative to open The Heart of Wales Rail Trail through Shropshire to Swansea, although lots of financial challenges!	1/24/2017 7:08 PM

Outdoor Partnerships User Survey 2017

66	They do good work within constraints. Hopefully austerity won't continue to cut too deeply into staffing, grants, or the ability to respond to Walkers reports I regret I am not fit , leisured nor young enough to volunteer, see question above about recovering health.	1/24/2017 7:03 PM
67	I love visiting Shropshire, I once lived in Telford and Shrewsbury and enjoy returning, I have family in shifnal, I play gold in Shrewsbury at Meole brace, I play foot golf at the telford golf centre, I drive the local network of lanes in the whole area, Shropshire is a fantastic place,	1/24/2017 1:33 AM
68	Please provide more access to Green Lanes for 4x4 drivers. I understand that a small minority cause damage to lanes by driving them when they are in poor condition. However the same can be said for walkers and cyclist leaving litter and damaging fences etc. I am one of the many members of the public who is less mobile than we used to be due to life injuries (Bad Knees, Hips, Back Etc) who still want to participate in life and dont want to be ignored and forgotten in a corner. Green Laning allows us to continue getting moderate exercise and access to all the countryside has to offer, not just a few hundred meters of designated disabled access paths. If you close these byways you will effectively be discriminating against the less mobile, in preference to the luckily fit elite. As a people, and country that believes in equality. We and you as our representatives cannot allow this to happen.	1/23/2017 9:37 PM
69	4x4 are a activerty over look by council	1/23/2017 1:38 PM
70	Responsible 4x4 drivers are useually forgotten in these plans	1/23/2017 1:11 PM
71	please keep the vehicular row network open	1/23/2017 10:52 AM
72	The walks in Shropshire are definitely an asset to the area.	1/22/2017 3:05 PM
73	I may not volunteer, but I do report problems with rights of way. Often it's difficult to know who to get in touch with.	1/19/2017 5:18 PM
74	Keep up the good work!	1/18/2017 10:55 AM
75	You don't mention LAF members in Q19!	1/17/2017 10:18 PM
76	I already do a lot of volunteering in the community and could not take on any more at the moment. Landowners need to take more resposibility for marking footpaths that cross their land and make sure that gates and stiles are in good repair. I do a lot of on road cycling and there needs to be more provision of safe cycle lanes	1/17/2017 3:19 PM
77	I think you are doing a great job and working in partnership with Shropshire Area Ramblers. I do have various volunteering roles within Shropshire Ramblers.	1/17/2017 1:02 PM
78	Severn Valley Country Park is an amazing and enjoyable facility. Well done on the Green Flag, it is well deserved.	1/17/2017 11:29 AM
79	More of the same, please- especially enforcement over obstructions and more courses/meetings for volunteers.	1/16/2017 1:16 PM
80	It is so much better than that of Powys. I know several people who volunteer and I appreciate the work they do and it works well. I would volunteer to maintain footpaths myself but I am now on my own and have a large garden to maintain. I do snip bits back whilst out walking. I do volunteer leading walks for the walking group and the Bishops Castle Walking Festival. Shropshire has much to offer the walker and well maintained paths will attract business to the County. The new play park and water park in the Quarry is very good. I go there regularly with my grandson. The play park at Ellesmere isn't very attractive, the sand looks to be a health hazard. The all ability trail on the Stiperstones was a pleasure when my husband was ill and in a wheel chair.	1/15/2017 3:20 PM
81	I would like to see much more emphasis on repairs and or replacement of styles/gates on footpaths, and also ploughing and cropping control on existing footpaths, these for me are the most frustrating part of my outdoor enjoyment, which from my experience puts a lot of would be walkers off, who would otherwise be out there improving thier health and wellbeing.	1/15/2017 11:11 AM
82	Keep up the good work!	1/14/2017 4:19 PM
83	I along with David Owen both served in the Royal Observer Corps in the Shrewsbury area, and we both have members of our family who served in the corps during World War Two on the ROC Post at Shelf Bank Oswestry. We are now both involved in trying to get the old underground post restored on this site. We used to work with Shaun Burkey but now understand that he has changed jobs, so will now have to try and get to know who will be doing the work he used to do. With regard to my walking it is mostly within the Shrewbury area, I do enjoy the open air and don't have any problems on my walks,	1/14/2017 11:20 AM

Outdoor Partnerships User Survey 2017

84	I am now aware of all the sites which Shropshire's Outdoor Partnership cares for since completing this survey. Perhaps some articles in the centre of all the Shropshire Newspapers. I am far more aware of similar sites near Machynlleth, as this is where I take breaks regularly, so I have researched the area. I realise caring for these sites costs money, but have reservations about charging for their use. I have not visited Haughmond Hill since charging has been brought in. I walked with the Ramblers Association in Mallorca about 10 years ago, when it was obvious European Funding was being used to promote accessibility & interpretation in Mallorca and in Shropshire, e.g. footpath signs, stiles and gates appeared. I would not want to feel I could only access these areas during the Heritage Weekend, as is the case with Shrewsbury Museum & Art Gallery. Please be creative with the limited funds/grants available.	1/13/2017 10:10 PM
85	I am a committee member for Bridgnorth Walking Club and lead walks for the group.	1/13/2017 1:21 PM
86	Please work hard to ensure that local government cut backs do not impact on your work,	1/12/2017 9:31 PM
87	I've worked as a P3 volunteer for over three years now and find it very enjoyable and rewarding. It's interesting meeting other like minded people and the support we get from Shropshire's Outdoor Partnerships is very positive.	1/12/2017 1:26 PM
88	not yet	1/12/2017 12:58 PM
89	I have not heard of Shropshire's Outdoor Partnerships provision before now??	1/12/2017 10:13 AM
90	Considering the funding issues I feel that tremendous results are achieved.	1/11/2017 6:58 PM
91	I think you do a very good job at a time when financial resources are scarce. My interest is in rights of way and I appreciate that it is difficult to 'police' every footpath, especially in the more remote parts of such a large county. (That doesn't help with my frustration when I can't find any trace of a footpath in the place indicated on my OS map and have to take to the roads.)	1/11/2017 4:20 PM
92	footpaths are not always well kept and housing developments often encroach onto them, disturb the footpath and make it uneven or make them very enclosed	1/11/2017 12:42 PM
93	Although, as part of Trefonen P3 group, I can see a lot of improvements in stile replacement etc, there seems to be a lack of funding/resource in replacing finger-posts. Also, I am a bit worried that the amount of ongoing upkeep of stiles is not being met by the available resource from the P3 and Shropshire CC combined and could become worse if CC resources are reduced.	1/10/2017 11:14 PM
94	I had never heard of your organisation, so would never have known you had a website, more publicity to raise awareness.	1/10/2017 9:02 PM
95	I think you do pretty well, considering financial constraints.	1/10/2017 7:30 PM
96	Question 19 is not designed for 'volunteers' like me it is too restricted in its scope	1/10/2017 7:28 PM
97	Question 19 is a little strange, I am not a volunteer in any of the categories listed however I am chairman of the Ironbridge Gorge Walking Festival, one of the biggest in the County so I do get asked for advice on a whole range of matters regarding the footpaths/bridleways in the Gorge and probably a 15 mile radius around it.	1/10/2017 7:02 PM
98	I would like to become involved in volunteering when I retire - maybe in a couple of year's time	1/10/2017 6:44 PM
99	I have concerns about mountain bikes degrading paths for walkers. Information on walks that do not contain stiles would be useful, especially when we have less able visitors. Improvements to sections of boggy paths are much appreciated.	1/10/2017 5:29 PM
100	there was a large tree blocking the bridleway hollins Lane in December (middle end)	1/10/2017 5:07 PM
101	signs are not replaced its obvious that there is no money and the nasty party at it again ie its the fault of the govt	1/10/2017 4:33 PM
102	This is vital provision for the people of Shropshire and for visitors to Shropshire who contribute to the local economy. I believe that this provision should be fully funded, and ideally enhanced, by public funding from the Shropshire Community Charge.	1/10/2017 1:52 PM
103	The country park in Whitchurch is a disgusting mess decking is dangerous when wet steps are a mud slides wild life is non existent.	1/10/2017 1:52 PM
104	I am involved with clearance parties with Long Mynd and District Bridleways Association	1/10/2017 1:52 PM
105	Can we please see more investment in the provision of family friendly off road cycle tracks. There are few routes where you can have a good cycle for around 15-20 miles apart from canals and the route along the River Severn between Bridgnorth and Ironbridge. I think this compares badly with counties like Cheshire which have excellent routes. Or the circular route around the Wirral. All the paths are in excellent condition whilst the route along the river Severn is full of pot holes.	1/10/2017 1:14 PM

Outdoor Partnerships User Survey 2017

106	While I have said above that I am not involved in the volunteer groups I did spend over 4 hours strimming an overgrown pathway that the Council has cut in previous years. And I will soon be doing some maintenance/management of an overgrown area near housing that the Council has looked at but so failed to do anything about.	1/10/2017 12:41 PM
107	More equipment needs to be available to lend to groups for litter picking and maintaining stiles and cutting back/clearing vegetation.	1/10/2017 12:27 PM
108	Keep up the good work!	1/10/2017 12:18 PM
109	Some of the activities start too early for me to take part as they involve travelling some distances.	1/10/2017 11:20 AM
110	1) Cae Glas Park could be used for perhaps exercise classes, a static table tennis area. 2) The state of the roads, the pot holes are making the area unkempt and neglected. 3) We are disgusted by the time that the shops have been empty and neglected. I would have thought that the council could assist them with help with their business rates.	1/10/2017 11:11 AM
111	I attended, for the first time ,the Parish Paths Partnership AGM at Nesscliffe Village hall near the end of last year. It was a wonderful and well organised day. The Shropshire Council Officers were brilliant and enthusiastic. It was an inspiring event. Thank you!	1/10/2017 11:07 AM
112	Any links with local activities and the Outdoor Partnership are important. I am involved with the Bishop's Castle Walking Festival but am unable to commit to further volunteering at present.	1/10/2017 10:45 AM
113	Considering the financial constraints imposed on the Council, Partnerships provision is good.	1/10/2017 10:22 AM
114	Considering the financial constraints imposed on the Council, Partnerships provision is good.	1/10/2017 10:22 AM
115	Excellent organisation. As a walking for health leader I am impressed by the help, support and continuing good work of the Shropshire Outdoor Partnerships.	1/10/2017 10:04 AM
116	Telford town park is far better than anything we have in the Shrewsbury area. There is a desperate need for flat, tarmaced off road safe areas for people to cycle especially families	1/10/2017 10:01 AM
117	Having been involved as a Parish Paths Warden and P3 leader for 10 years or so I believe greater emphasis should be placed on ensuring landowners/farmers carry out their responsibilities re maintenance of paths furniture.I agree with putting in kissing gates where they replace stiles,but.....why am I and other volunteers struggling across muddy fields with heavy equipment to replace stiles when it is clearly the landowners who are responsible?Ploughing and cropping is a major problem in our area.Would an annual general reminder to all known landowners/farmers help?	1/10/2017 9:46 AM
118	Shropshire's provision re pathway access is a whole better than Powys local to me!	1/10/2017 9:28 AM
119	provides a good service and is a valuable tool in letting people know what is going on!	1/10/2017 9:07 AM
120	Since the metal kissing gates were installed, in the Bridgnorth area, walking the rural paths has become so much more pleasure, rather than clambering over old slippery wooden stiles.	1/10/2017 9:02 AM
121	I think you are doing well in difficult financial times.	1/10/2017 8:54 AM
122	Well done keep up the good work and I hope that none of your funding is cut and that your teams and volunteers grow .	1/9/2017 7:09 PM
123	I would not like to see any deterioration in the paths network caused by lack of funding, e.g. overgrown or obstructed routes, loss of signposting, badly maintained stiles.	1/9/2017 3:31 PM
124	I think the Outdoor Dept do a very good job considering the horrendous cuts to their budget. If they were to sort out all of the problems of blocked paths etc. the County Council would need to make a considerable increase in investment in Rights of way. Surely people of Shropshire deserve this.	1/9/2017 7:29 AM
125	Parish Paths Partnership seems the way to go for effective feedback.	1/8/2017 9:18 PM
126	I am pleased that the Outdoor Partnerships is much more involved and supportive of the volunteers. My volunteering has been with Shropshire Area Ramblers and their groups, though not in any of the roles listed above.	1/8/2017 4:43 PM
127	Through my P.3 involvement, I have found that SC are as good as their word - prepared to help those local community volunteers who are prepared to work for the greater good by helping to keep rights of way open and usable. The maintenance of support-funding is ESSENTIAL.	1/8/2017 3:36 PM
128	Q19 required an answer, however, none of the options apply, I dont volunteer with yourselves but elsewhere so 'I am not involved in ANY volunteering' is incorrect	1/8/2017 11:26 AM

Outdoor Partnerships User Survey 2017

129	<p>It is a pity that 'money' has resulted in the lessening of provision over the 10 years that I have been involved in the Llimeys - Friends of Llanymynech Limeworks Heritage Area. Without the Llimeys' volunteers this site would not see general maintenance, leaf clearing, scrub clearance, coppicing etc. I, at 78, am already having to reduce my physical help. Other members are now in their 60s, 70s and 80s. What will happen if we cannot recruit younger members? People with the time to volunteer are getting increasingly older as they need stay in paid employment for longer Shropshire's Outdoor Partnerships cannot rely on an elderly volunteer force to protect sites forever</p>	1/7/2017 10:58 PM
130	<p>The work of SOP is hugely important to the physical and psychological health and wellbeing of the community. I truly hope that sufficient funding is available to continue its work. I am currently caring for two elderly and disabled parents so sadly do not have time to volunteer but, should the opportunity present itself in the future, I would be keen to help as I have benefitted enormously from trail running in Shropshire.</p>	1/7/2017 4:37 PM
131	<p>Thank you for your efforts to encourage landowners to reinstate rights of way after ploughing / seeding etc</p>	1/7/2017 12:05 PM
132	<p>We live in a wonderful area but there is a sense in which North Shropshire is not as important as South Shropshire. Oswestry should be where the Heritage Gateway begins as we enter Wales. Mile End looks like any midlands town with American companies welcoming visitors! This is crazy! Proper signage for Our heritage jewels like Oswalds Well, Hillfort etc to draw visitors into the town, and not just to have a Starbucks coffee and whizz off to North Wales or Welshpool! We are missing huge business opportunities that would promote our town by not making the entrance say "come on in!" I would like to see a model of the Hillfort built on top of the Mile End roundabout- this might be achieved quite cheaply with a base of waste rubble then turfed and shaped and planted up! Please consult more with local people - there are many creatives in this area whose skills and lights are being under used</p>	1/7/2017 10:12 AM
133	<p>I think the new membership scheme with free parking pass is a good initiative. Wider introduction of reasonable free parking charges is a reasonable way to help fund upkeep of PROW and outdoor sites.</p>	1/7/2017 7:03 AM
134	<p>Too little done on the ground and too many surveys and hand wringing. Just get on and sort out the existing paths and reopen those closed off by landowners in the past. Lower Frankton to Feggy Copse and then on to the S U canal just S of St mary's Bridge. Gates and stiles removed by landowners over the last thirty years and the path has now been deleted from the definitive map!</p>	1/6/2017 5:49 PM
135	<p>I have so many animals to take care of that I have no time for other volunteering, it is not that I don't care about it.</p>	1/6/2017 4:13 PM
136	<p>We came from Solihull 15 months ago and are so impressed with the outdoor provision in Shropshire. Also the wardens of Secern Valley Country park are brilliant, always friendly and helpful.</p>	1/6/2017 3:35 PM
137	<p>Online and downloadable maps are brilliant - thank you</p>	1/6/2017 1:43 PM
138	<p>Considering the huge impact of reduce funding to Local Authorities I think Shropshire's footpath are in a reasonable state, but there is no room for complacency. I feel the NETWORK is under great threat, and the CONTINUED SUPPORT OF THE RIGHTS OF WAY TEAM IS ESSENTIAL to maintain this network. Threats that could wreck the network very easily are closure of level crossings, new roads with no provision for pedestrian crossings. An increasing threat is from the expansion in the acreage of maize, as this crop is both walker unfriendly and damaging to the local environment. Horsiculture also has a negative impact for walkers, and in some cases makes the use of footpaths very difficult. Landowners who persist in failing in their obligation to keep RoW on their land should be prosecuted with as much publicity as possible as a deterrent.</p>	1/6/2017 12:20 PM
139	<p>Reduce the ratio of volunteers to paid staff.</p>	1/6/2017 10:29 AM