

WILDLIFE AND COUNTRYSIDE ACT 1981

APPLICATION FOR DEFINITIVE MAP MODIFICATION ORDER

DEFINITIVE MAP OF RIGHTS OF WAY FOR SHROPSHIRE

To: The Countryside Access Manager
Countryside Access Team
Shropshire County Council
The Shirehall
Abbey Foregate
Shrewsbury
SY2 6ND

I/We CHRISTOPHER PAUL DAVIES..... (Name of Applicant)

Of 12, UPPINGTON..... (Address of Applicant)

TELFORD, TF6 5HH.....

hereby apply for an Order under Section 53 (2) of the Wildlife and Countryside Act 1981 modifying the definitive map and statement for the area by **adding** the following right of way

Parish WROXETER & UPPINGTON
Status: Byway Open to All Traffic/~~Restricted Byway~~/~~Bridleway~~/~~Footpath~~*

* delete as appropriate

From UCKINGTON, ON THE HARD TRACK THROUGH BESLOW

To DANNINGTON..... (Location of right of way)

as shown on the map accompanying this application.
(A map must be supplied with a scale of at least of 1:25,000)

I/We attach the following documentary evidence including evidence of use statements, in support of this application:





Statements and maps from MR C.P. DAVIES, MR D. GRANGE,
MR J. BEDDOWS, MR P. ROWLEY, MRS A.J. ROWLEY,
MRS J. CHESHIRE, Miss K. CHESHIRE, Mrs J. E. DAVIES.

Dated 27th MAY 2008

Signed C.P. Davies..... PRINT NAME C.P. DAVIES.....



Legend

-  Footpath
-  Bridleway
-  Res Byway
-  BOAT

