











APPENDIX B

CONSERVATION AREA MAPS - KEY


MAP 1

Conservation Area boundary	
AONB boundary	
Character areas	
Listed buildings	
Neutral areas	




MAP 2

Agricultural uses	
Buildings pre 1840	
Buildings 1840 – 1940	
Buildings post 1940	
Significant walls	

MAP 3

Green spaces	
Significant trees (areas)	 
Significant hedges	

MAP 4

Townscape sequences	
Significant spaces	
Significant views	

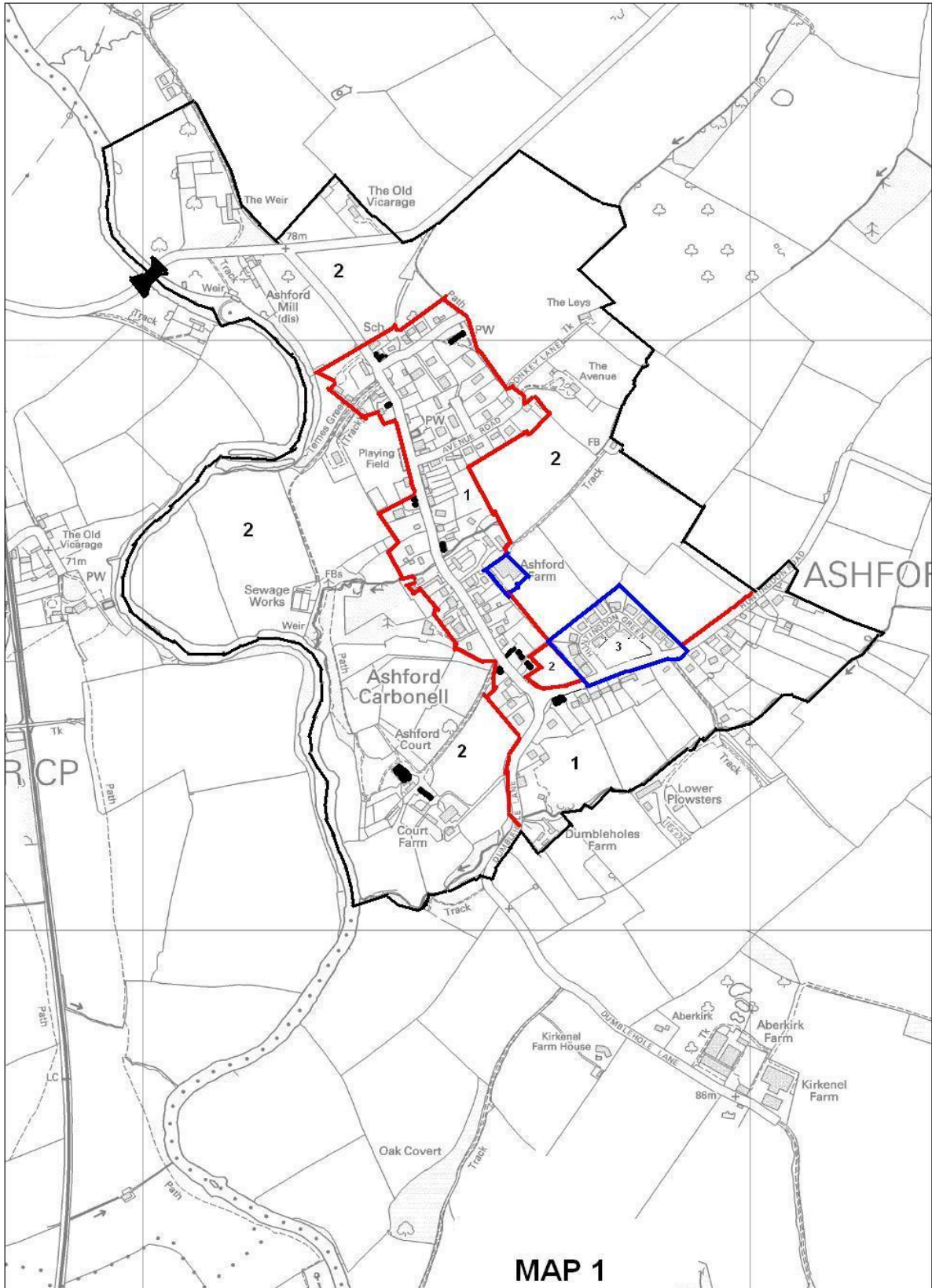
MAP 5

Existing conservation area



Proposed extensions



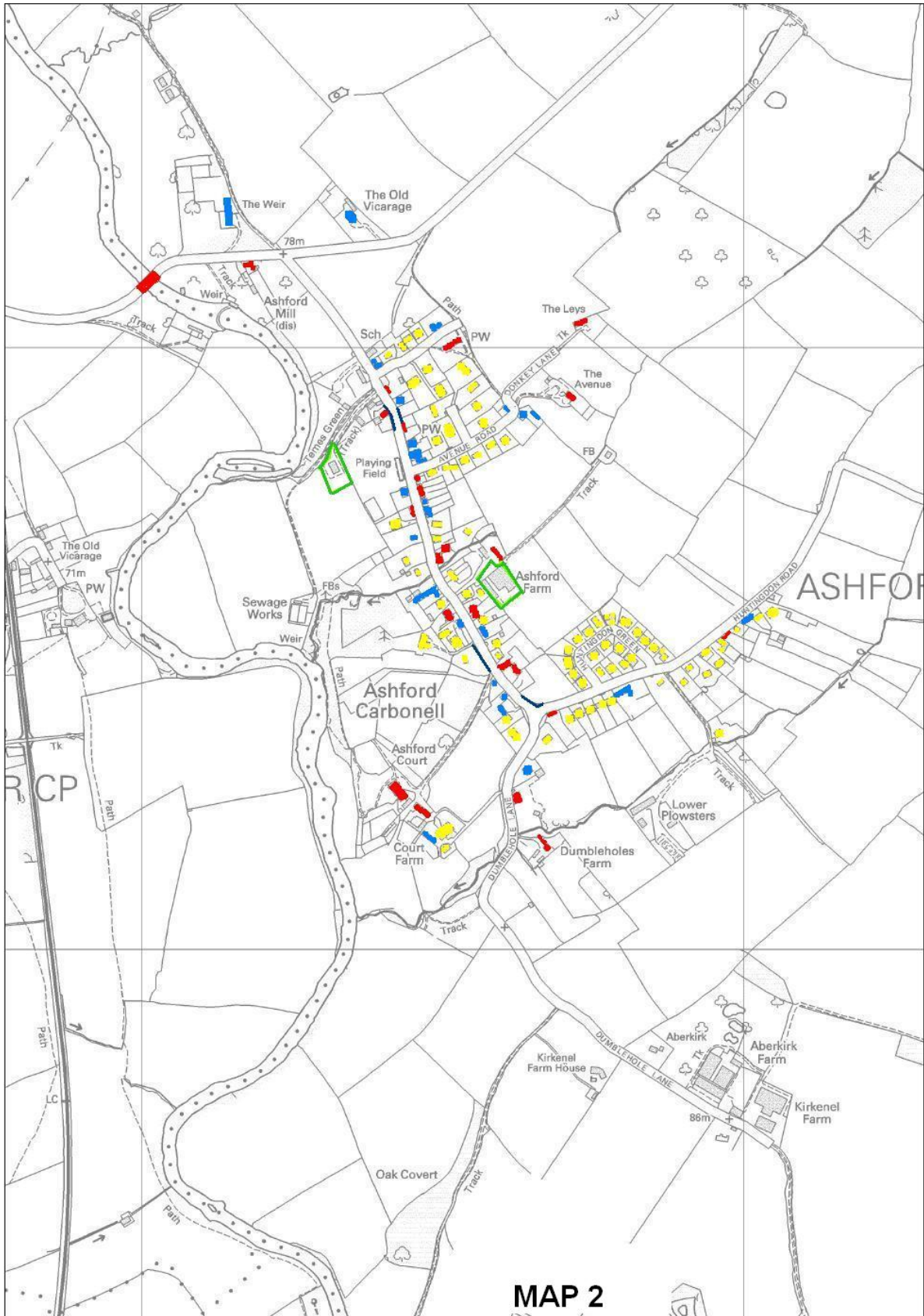


This product includes mapping data licensed from Ordnance Survey with the permission of HMSO © Crown copyright and/or database right 2008. All rights reserved. Licence no. 100018420.

Ashford Carbonel

Not to scale

Date: 09:06:08

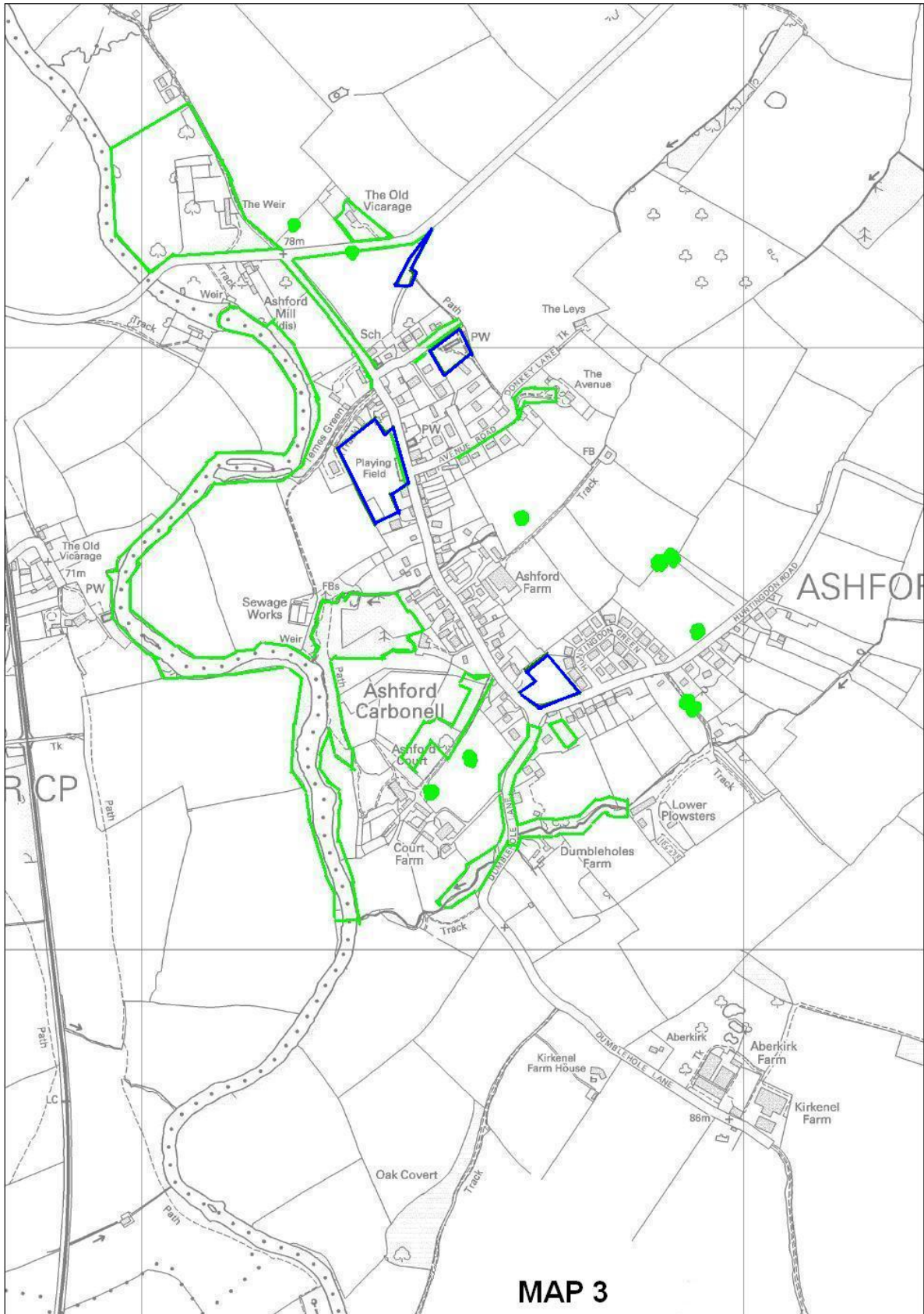


This product includes mapping data licensed from Ordnance Survey with the permission of HMSO © Crown copyright and/or database right 2008. All rights reserved. Licence no. 100018420.

Ashford Carbonel

Not to scale

Date: 09:06:08

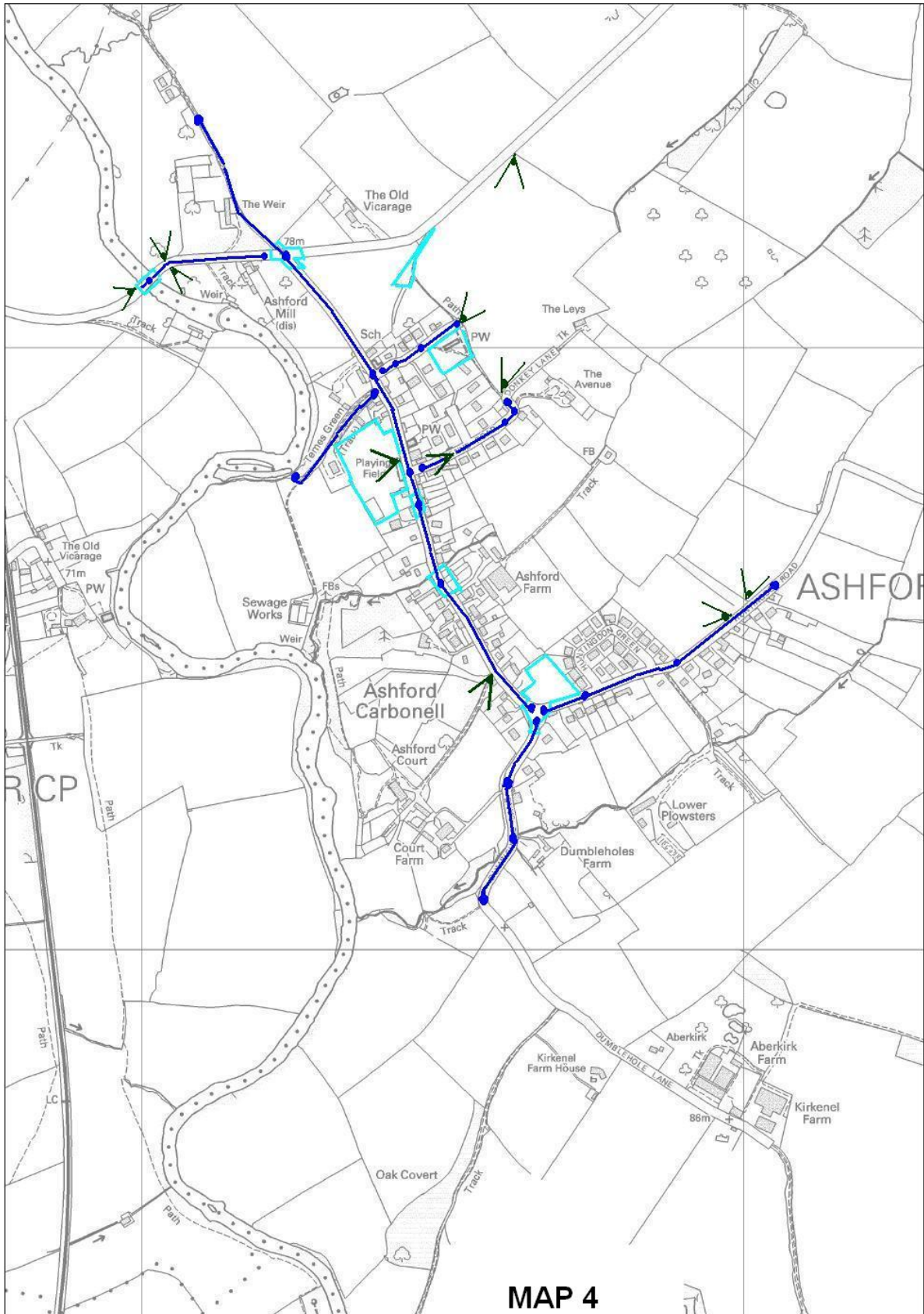


This product includes mapping data licensed from Ordnance Survey with the permission of HMSO © Crown copyright and/or database right 2008. All rights reserved. Licence no. 100018420.

Ashford Carbonel

Not to scale

Date: 09:06:08



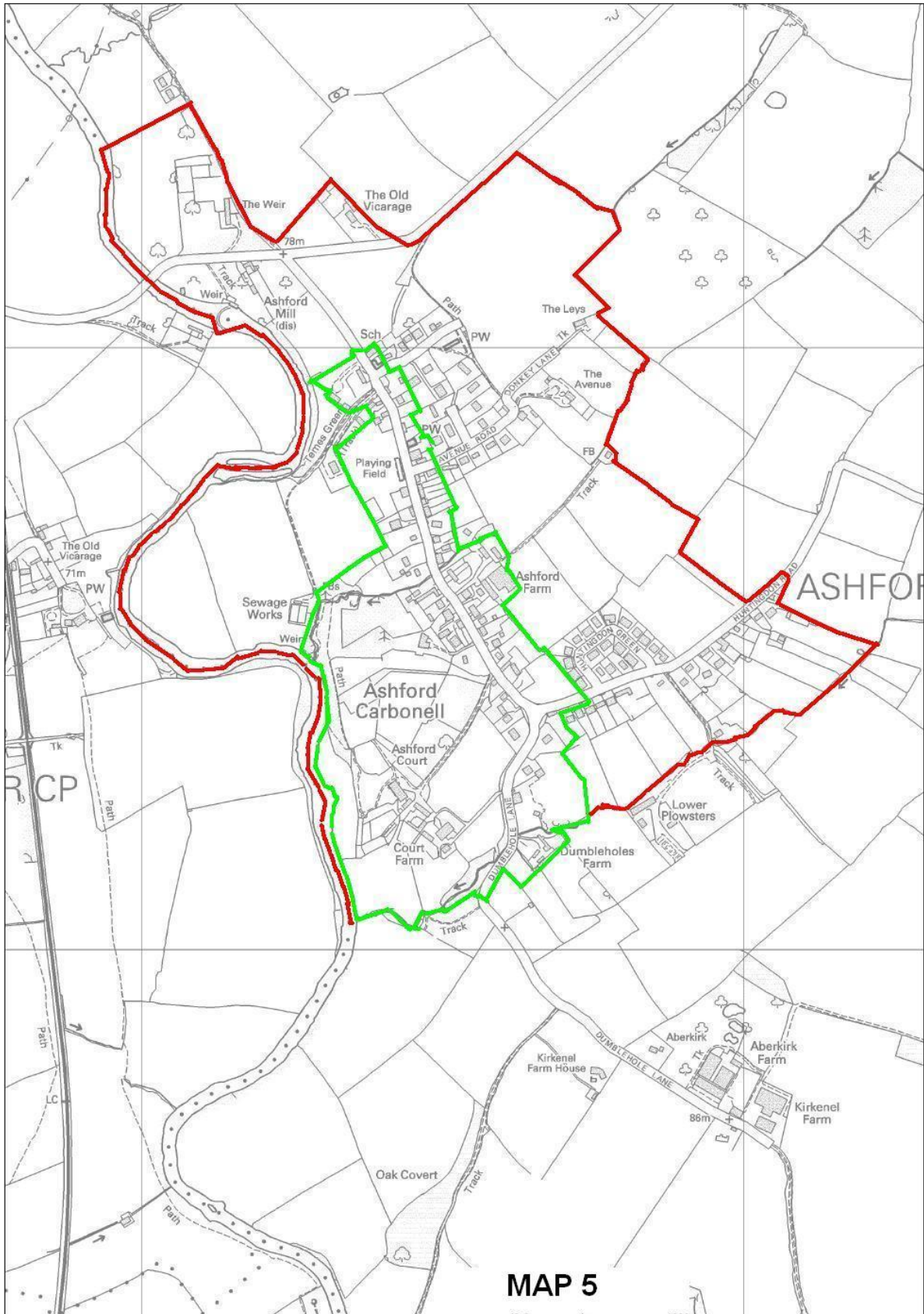
MAP 4

This product includes mapping data licensed from Ordnance Survey with the permission of HMSO © Crown copyright and/or database right 2008. All rights reserved. Licence no. 100018420.

Ashford Carbonel

Not to scale

Date: 09:06:08



MAP 5

This product includes mapping data licensed from Ordnance Survey with the permission of HMSO © Crown copyright and/or database right 2008. All rights reserved. Licence no. 100018420.

Ashford Carbonel

Not to scale

Date: 09:06:08