



Date: Monday, 6 February 2023

Time: 10.30 am

Venue: Shrewsbury/Oswestry Room, Shirehall, Abbey Foregate, Shrewsbury, Shropshire, SY2 6ND

Contact: Sarah Townsend, Committee Officer  
Tel: 01743 257721  
Email: [sarah.townsend@shropshire.gov.uk](mailto:sarah.townsend@shropshire.gov.uk)

## PLACE OVERVIEW COMMITTEE

### TO FOLLOW REPORT

#### **7 Highways Capital Programme (Pages 1 - 36)**

To review the council's capital programme for highways and transport for the period 2021-2025, ensure Shropshire Council has the staffing and infrastructure in place to plan and deliver programmes of work made possible by increased capital funding and ensure adequate funding is allocated to programme investments within LTP4. (Report to follow).

Contact: Andy Wilde (Tel: 01743 255472)

This page is intentionally left blank



<u>Committee and Date</u>
<b>Place Overview Committee</b>
<b>6/2/2023</b>

<u>Item</u>
<u>Public</u>

## **Carriageways, Footways and Cycleways Capital Programme**

**Responsible Officer** Andy Wilde; Head of Highways  
e-mail: Andy.wilde@shropshire.gov.uk

### **1. Summary**

- 1.1. The highway service has seen considerable change and significant improvements over the last eighteen months. A substantial amount of work has been completed to improve core services and achieve greater value for money by delivering these services more efficiently. This has been achieved by implemented a new operating model to underpin reactive maintenance services, which has seen revenue cost reduce significantly and performance increases when compared to the same level of works in the previous years.
- 1.2. Working alongside this improvement to core services, capital investment has been focused on delivering preventative maintenance, to try and slow the rate of deterioration of the network, which helps reduce number of network potholes year on year.
- 1.3. It is recognised that engagement ahead of planned works has, at times, been poor and has led to stakeholder frustration. This has been eased by a stronger team commitment to a more pro-active engagement style and the funding certainty for future years from the DFT and Shropshire Council which we welcome. This has supported a more proactive approach to scheme design and delivery with clear lines of sight for supply chain.
- 1.4. The four year funding investment of funding, provided by the council has provided, removes this annual and in year variation of funding and so allows for more definitive programmes of work to be developed, the service is able to have more confidence in its forward programmes and the commitments it makes to the communities we serve. The service is working its way out of this cycle and there are interim resources in place to ensure that the service continues to improve its engagement with local communities.
- 1.5. This report acknowledges the issues that have led to the current position; and the proposals for services improvement in the delivery of capital works and the associated closures and diversion routes. It provides an overview of the capital programme which sets out the overall approach to investment in

highways assets, as directed by the Highway Infrastructure Asset Management Strategy and the outcomes being achieved.

## **2. Recommendations**

**The Committee is asked to;**

- 2.1. Note the contents of this report;
- 2.2. Identify areas of concern, not already considered within the report for consideration as part of the ongoing improvements.

## **REPORT**

### **3. Risk Assessment and Opportunities Appraisal**

- 3.1 The Council have a duty to maintain the highway in a fit for purpose way and to maintain safety. In order to ensure that safety is maintained the council seeks to repair defects that it identifies and represent either an immediate risk or potential risk to personal injury within 1, 7 or 28 days depending on the assessed seriousness of the defect.
- 3.2 As a result of increasing pothole numbers year on year, a greater proportion of the capital programme is being directed towards permanent repairs of potholes which has a knock-on effect on the available amount of budget available for more comprehensive whole road repairs. The highway network is continuing to deteriorate, despite additional investment, and therefore the proportion of capital expenditure directed towards reactive repairs rather than preventative maintenance is likely to increase.
- 3.3 The current funding environment means that the service has been reacting to varying amounts of in year funding from the Department of Transport, meaning accelerating forward programmes and significantly reducing the timescales for which the service is able to engage. The additional investment into highways means a more fixed funding profile and enables a two-year cycle of identify, engage and design in year one and consult and construct in year two.
- 3.4 There has been significant inflation within the highway maintenance industry over the past 12 months which is reducing the number of schemes that can be delivered within current budgets compared to previous years.

## **4. Financial Implications**

- 4.1. There are no direct financial implications as a result of this report.
- 4.2. Any alternative improvements proposed by Committee could have the potential to require additional resources to implement which could be unaffordable within existing budgets.

## **5. Climate Change Appraisal**

- 5.1. There are no direct climate change implications as a result of this report.
- 5.2. Consideration when identifying maintenance solutions to reduce the embodied carbon in highways maintenance schemes and to manage the whole life-cycle of the road in a condition that minimises carbon emissions.

## **Capital Programme Overview**

### **6. Introduction**

- 6.1. The highway network supports almost all travel in Shropshire whether by motor vehicle, public transport, cycle or on foot. For many rural communities, there are few reasonable routes to connect with key services. When these routes are unavailable, the communities can be subject to long diversions or even severed from services. The availability of the road network is therefore vital.
- 6.2. The highway network is an intrinsic element of the environment, both contributing to its visual appearance and impacting on areas in the vicinity of the highway in terms of noise, water and air pollution. In ensuring that Shropshire is a great place to live, learn, work and visit, the environmental impact from the highway must be considered.
- 6.3. The capital programme for carriageways, footways and cycleways is an output of the Council's highways asset management approach. Highways asset management is a strategic approach that seeks to optimise the allocation of resources for the management, operation, preservation and enhancement of the highway infrastructure to meet the needs of current and future users of the transport network.
- 6.4. The approach is based on robust intelligence that is informed by asset data. Maintenance strategies and works programmes are established based on this intelligence; risks are similarly managed with this intelligence. All activities are aimed at the provision of defined levels of service. Performance reporting is used to show how these levels of service are being met.

## Investment Strategy

6.5. The Council agreed a Highway Infrastructure Asset Management Policy and Strategy in 2018. This policy and strategy are published on the Council's highways asset management web pages.

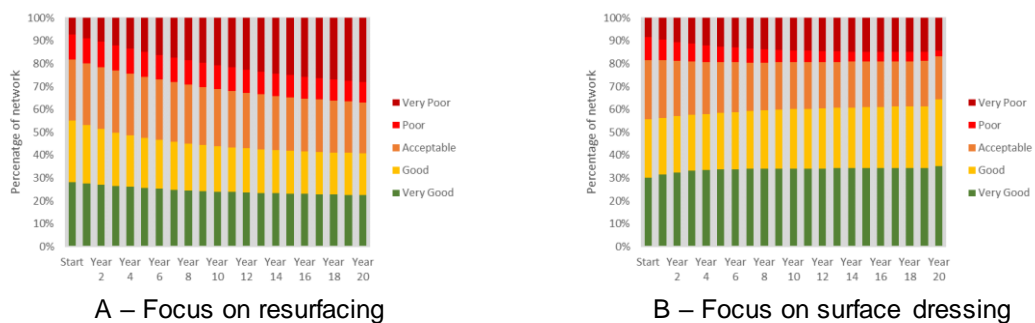
<https://shropshire.gov.uk/roads-and-highways/plans-policies-strategies-reports-and-schemes/asset-management/>

6.6. The strategy sets out the approach to investment for carriageways and footways. The desired outcome for the investment is that they are maintained in a steady-state condition (neither improved or degraded overall) at a minimum whole life cost supported by steady investment.

6.7. The key elements of the strategy are:

- Establishing a baseline level of funding that achieves the outcome.
- Prioritising maintenance interventions based on demand and risk.
- Minimising the whole life costs by considering both the cost today and the future costs of maintenance when making decisions.
- Taking a preventative approach.
- Ensuring that both planned and reactive interventions are 'right first time'.

6.8. Life cycle planning analysis has been used to understand the future impact of our decisions on the network. This technique uses knowledge of how the network deteriorates with mathematical models to forecast the state of the network based on specified levels of investment. The Council has considered many different maintenance strategies in its efforts to investment most wisely in the network. In the examples in Figure 1, the forecast condition based on resurfacing only has been calculated (A) is compared to the forecast condition using same level of investment where the balance of investment is changed to a more preventative approach using surface dressing (B). Through attempting to maintain road using resurfacing only, few roads are maintained and the network deteriorates. By investing in preventative maintenance treatments such as surface dressing, more roads are maintained, the condition of the network is stabilised in the long-term (steady-state), and the condition of the network is improved overall. To achieve the same outcome by resurfacing roads only would require vastly increased levels of funding.



**Figure 1. Life cycle plan forecasts of network condition**

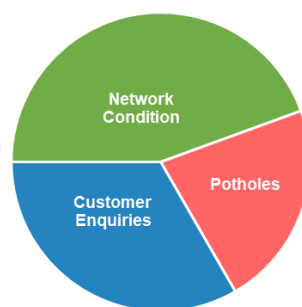
6.9. It is clear that preventative maintenance treatments such as surface dressing, which seal the surface and prevent water ingress, freeze/thaw and deterioration, play a critical role in maintaining the condition of the network for customers.

### **Making good decisions**

6.10. As part of its asset management approach, the Council collects condition data on all its key assets including carriageways and footways. For carriageways, the condition of main roads is assessed every two years and every four years for all other roads. The whole network was surveyed in 2020 and an update for main roads is planned for 2022.

6.11. The condition of the network is collected using a video survey. The video imagery is then processed to grade the surface into five categories from: Grade 1 – Damage Free to Grade 5 – Structurally Impaired. The assessments are presented areas the road surface on a map, along with the accompanying images of the road to allow the Council to verify the assessment. The coloured areas are shown in the example in Figure 3A.

6.12. Network condition is one element of demand or risk which links to the desired outcome of the asset management strategy. The other elements are potholes, the repairs of which are a demand on the Council resources and affect its ability to invest, and customer enquiries about potholes which is an actual demand for action. Both pothole repairs and customer enquiries are captured within the Council's Highways asset management system, Confirm. This system not only allows the Council to report on the number of potholes and enquiries overall, but to accurately locate each pothole and each enquiry so that officers can understand the precise nature of the deterioration across the network as shown in the example in Figure 3B.

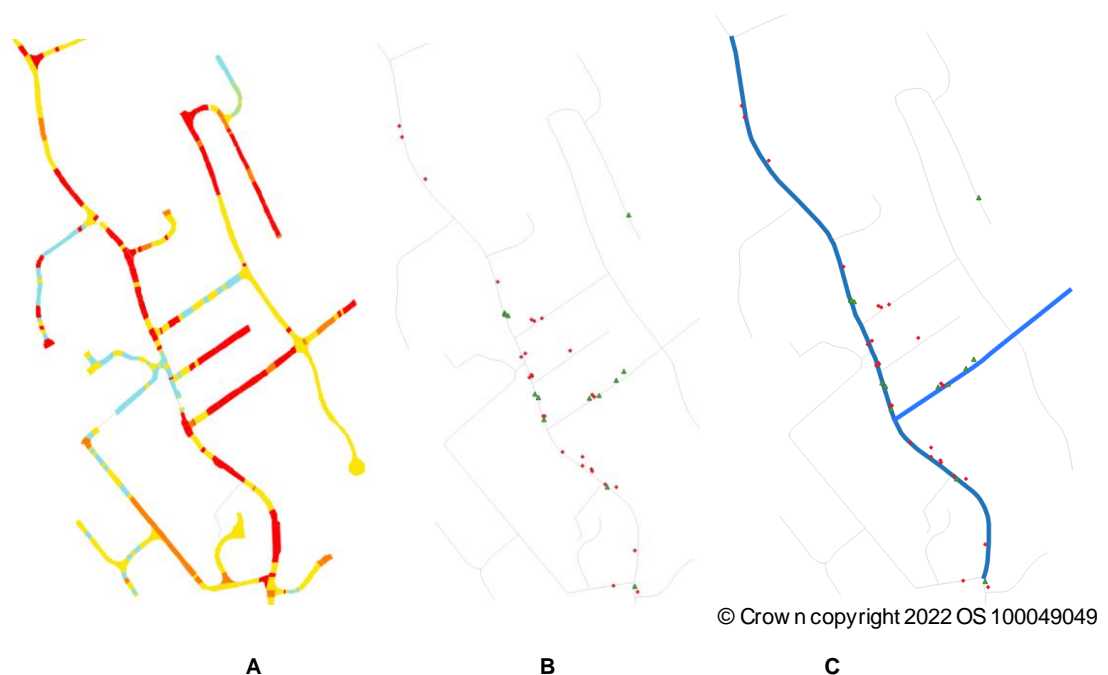


**Figure 2. How demand and risk is balanced to determine the priority for maintenance**

6.13. Figure 2 shows how the demands and risks are balanced to produce the priorities. A score for each section of road is calculated out of 100. A good proportion is assigned to each element of the prioritisation. Customer enquiries influence a third of the overall score. The condition of the network is reflected in Network Condition data and augmented by the Potholes data. Similarly, the level of use of the network is reflected in the Customer Enquiries

and Potholes data. This scoring has been used for a number of years and has provided a reliable measure of priority.

- 6.14. The priority score is used to identify high priority parts of the network for maintenance. Figure 3 illustrates the process using actual data. Figure 3A shows the condition of roads from the last survey in 2020; red is the worst condition, blue is Damage Free. Figure 3B provides a snapshot of the customer enquiries (green dots) and potholes (red dots) recorded. Figure 3C shows sites recently maintained or in the medium-term programme. It is clear from the images that investment is being targeted to produce the greatest value in line with the Highway Infrastructure Asset Management strategy.



**Figure 3. Prioritisation of work**

- 6.15. In addition, there is also a supplementary process where local officers can highlight local concerns. These concerns can originate from local highway technicians asking for roads to be treated, but also from local sources. This mechanism permits the Council some flexibility to respond to key local concerns by prioritising an element of capital programme. All work put forward is scored in accordance with Figure 2, to allow scrutiny of the value of the work under the Highway Infrastructure Asset Management Strategy, but crucially the priority is finalised in a discussion about local needs with the local office.
- 6.16. Once prioritised the schemes are developed with our design consultant (WSP) and the Term Maintenance contractor (Kier). At all stages of the development of treatments, the Asset Management Strategy is at the fore front of thinking and local teams are closely involved to ensure that the solutions are optimised to be consistently 'right first time'.



- 6.17. WSP and Kier work collaboratively with the Council in the development of the programme. The contractor (Kier) is involved at the early stages to ensure that maintenance proposals are fit-for-purpose. Kier and WSP work with the Council to bring about innovation, such as Warm asphalt. Kier engages with the Council's Street Works Team to ensure that advance works are coordinated with other road space demands. Information on the programme is shared as early as possible to allow external stakeholders, such as utility companies, to schedule their work for the best outcomes. An example of this is on Monkmoor Road, Shrewsbury where work has been delayed allowing for gas main replacement thereby ensuring that the resurfacing done will remain in good condition.
- 6.18. One of the national challenges for highway authorities is the embedded tar content of road materials. The Environment Agency has decreed that unless authorities can prove that tar is not present, all road planings must be considered as hazardous waste, requiring specialist disposal. An authority can spend almost as much on disposal of this hazardous waste as the cost of the maintenance itself. It is clear that this can have an enormous impact on the amount of work done for the funding available.
- 6.19. Shropshire Council has engaged a specialist testing house, National Testing Ltd, to undertake hazardous waste detection. Hazardous Tar is present within roads in Shropshire and therefore we cannot eliminate hazardous waste disposal costs. However, for the sites tested, hazardous waste disposal has been reduced by 90% using improved testing accuracy.

### **Planning investment**

- 6.20. One of the recent challenges in the Capital Programme has been funding. Until recently all capital funding for highways maintenance was provided by the Department for Transport (DfT). There were irregular, large contributions to capital funding from the DfT, which typically arrived with short-term conditions for expenditure. When this additional funding arrived, the Council's response was to pull work forward, leaving no forward programme.
- 6.21. The Council has decided to make additional investments in partial designed schemes
- 6.22. to buffer the irregular funding from central government. This has given the Council assurance of funding to develop longer term programmes of work.
- 6.23. In managing the capital programme, the Council has an annual works programme for the current year, a design programme for work to be delivered over the next two years and a forward plan for future years. This provides the Council with a medium-term programme for work.
- 6.24. From the opportunities available through changes in funding and developing the medium-term programme, the Council has broken the in-year cycle of funding uncertainty. Resources can be planned over more than one year

allowing efficiency benefits, detection of conflicts on road space and greater opportunities to communicate the Council's plans.

## Funding

- 6.25. Maintenance of carriageways, footways and cycleways is supported by capital funding for a permanent enhancement of the asset (capital) or revenue funding, mainly for reactive repairs. The sources of capital funding for the years 2020/21, 2021/22 and 2022/23 is provided in Table 1.
- 6.26. The majority of capital funding is typically received as a grant from the Department for Transport (DfT). The level of funding in this grant changes from year-to-year, and within years, depending on the policies of the Department. As a result, the funding available for highways maintenance is volatile and it is a challenge to form robust forward plans of work.
- 6.27. The Maintenance Block is traditionally a needs-based contribution to maintenance of highways in Shropshire, based on the length of road, the number of bridges and the number of street lights. The Pothole Fund is a discretionary amount that is assigned using the same formula. It is expected that the level of funding allocated under the Highways Maintenance Block Pothole Fund is relatively stable while the funding allocated as the Pothole Fund is can change. This has proved not to be the case in 2022/23.

**Table 1. Sources of Capital Funding**

	2020/21	2021/22	2022/23
DfT – Highways Maintenance Block	11,040,000	16,312,018	6,575,982
DfT – Pothole Fund	11,570,000	9,155,000	8,985,000
Shropshire Council	-	3,983,412	14,011,588

- 6.28. The Council has acknowledged that additional funding for highways maintenance was needed to improve the condition of the network. This additional funding £59M over four years provided additional resources and assurance of funding over this period. The funding was agreed to provide a relatively consistent level of investment comparable to the 2021/22 year over the four-year period. Additional funding would be returned to the Council to reduce borrowing. The capital funding allocated in 2022/23 from DfT was considerably lower than in 2021/22.
- 6.29. Table 2 shows how funding has been allocated to Carriageways, Footways and Cycleways. Revenue funding has been reduced from 2021/22 while capital funding is been preserved through the additional funding that has been made available.

**Table 2. Capital and Revenue Allocations for Carriageways, Footways and Cycleways**

	2020/21	2021/22	2022/23
Capital	18,510,000	25,078,331	23,884,999
Revenue	2,527,540	2,538,900	1,949,160

### Programme

- 6.30. A full list of schemes and how they have been delivered in programmes is provided in Appendix A. Carriageway schemes include resurfacing, patching and surface dressing treatments. The majority of footway schemes are footway slurry sealing treatments. Cycleways can be part of the carriageway or footway and are not specifically identified in maintenance terms; due to the characteristics of off-carriageway cycleways, the maintenance of these would be considered as a footway scheme.
- 6.31. A summary of the numbers of schemes planned and delivered by year as shown in Appendix A is provided in Table 3. ND indicated schemes programmed but not delivered. Nr is the total number of schemes delivered.

**Table 3. Summary of schemes planned and delivered**

Delivery	Type	Programmed					ND	Nr
		< 2021	2021/22	2022/23	2023/24	2024/25		
2021/22	Carriageway	20	230	0	0	0	12	250
	Footway	0	18	0	0	0	0	18
2022/23	Carriageway	1	26	196	0	0	2	223
	Footway	0	3	22	0	0	0	25
2023/24	Carriageway	0	13	23	92	0	0	128
	Footway	0	10	14	0	0	0	24
2024/25	Carriageway	0	6	23	46	0	0	75
	Footway	0	0	0	0	34	0	34

- 6.32. The majority of schemes are programmed and delivered in a single year. For technical, coordination and financial control reasons, programmed schemes can be delayed. A small number of schemes are not delivered, these are commonly due to their priority or value/cost being reassessed against other demands on funding.
- 6.33. Patching schemes are typically planned and delivered in the same financial period hence not currently included in future year's plans.
- 6.34. There are fewer footway schemes than carriageway schemes in the programme, but there is much less footway to maintain than carriageway. There is almost 30,000,000 m<sup>2</sup> of carriageway and 3,200,000 m<sup>2</sup> of footway in Shropshire.

## Maintaining cycle infrastructure

**Table 4. Cycle Infrastructure Summary**

	<b>Actual Length</b>	<b>% of highway network</b>	<b>Note</b>
Cycle Lane	25.0 km	0.25%*	based on carriageway length
Cycle Path	51.7 km	2.8*	based on footway length

- 6.35. Due to the rural nature of the Shropshire network, only a small proportion of the network has cycle infrastructure; cycle infrastructure exists on approximately 65 km of the highway network. Maintenance of cycle infrastructure will most likely be done as part of carriageway or footway maintenance schemes.
- 6.36. During the development of maintenance treatments for carriageway and footway schemes, the needs of all users are considered. A particular focus at the moment is to optimise the treatments for active travel. The images below show two recent examples of carriageway maintenance schemes where cycle infrastructure exists and was improved. On Abbey Foregate [Scheme 19100308], a new smooth surface was produced but also the lining was revised to slow traffic and to give greater space to cyclists. On Whitchurch Road [Scheme 20100138], red mats on side roads were renewed to enhance the visibility of the cycle route along the main road. Similar development work continues such as on Monkmoor Road, Shrewsbury [Scheme 19100307] and Sedgeford, Whitchurch [Scheme 21083122]. The capital programme for carriageways and footways is also integrated with other programmes to produce better outcomes for all; an example is the maintenance at Longden Road Island, Shrewsbury [Scheme 22031813] which is being delivered together with an integrated transport enhancement.



**Figure 4. Recently delivered maintenance on Abbey Foregate, Shrewsbury (left) and Whitchurch Road, Shrewsbury (right)**

## **Managing risk**

- 6.37. The Council has defined a network hierarchy based on the function of each road which is the foundation for highways maintenance. The approach to inspection and subsequent decision making is done considering this hierarchy from the busiest routes such as strategic routes and main distributor roads to the least used roads such as local access roads and minor lanes.
- 6.38. In recent years main roads were considered to be the highest risk and investment has been targeted to these routes. Now, rural link roads are emerging as a concern and investment will likely move towards these types of roads.
- 6.39. The Council has developed a resilient network to assist investment planning. A resilient network should be given additional priority for maintenance to ensure that availability of this network is less affected by disruptive events. For the capital programme, additional priority means reducing the risk of failure by intervening earlier than would otherwise be the case and/or choosing treatment solutions which are lower risk. The network covers just under 400km out of the network of over 5,100 km and is available to view on the Council's website.
- 6.40. The medium-term capital programme further enables the resilience risk to be managed allowing for identification of maintenance needs and the planning for early intervention.

## **Communication**

- 6.41. Through the recent enhancements, improved communications have been made.
- 6.42. This report has highlighted how communications have been enhanced through the medium-term integrated programme for internal and external stakeholder such as utilities companies. In regard of a specific audiences, the following communications are carried out:

### Public

- The schemes in the annual plan are publicised through local media channels and on the Council's website.
- For main roads, advance warning signs are placed.
- Local residents who are directly affected by the scheme are informed by a letter.

### Political

- Council members and parish councils are informed of planned work in their area.
- Local members are updated in advance when schemes are starting and for how long the work will last.
- Local members are notified when schemes are starting.

## Partners

- Emergency services and utility companies are informed by the OneNetwork service.
- In addition, programmes of work are shared with utility companies to facilitate coordination.

## Internal

- Programme information is shared internally using map-based services. This is updated regularly following day-to-day decisions.
- Regular meetings are held between local highways teams and the capital programme delivery team. This interaction spans the prioritisation of work, selection of treatment and managing the delivery of work. The objective of these meetings is that intelligence is shared through two-way communication.

## **What are we achieving**

- 6.43. The Council publishes its performance figures on the highway's asset management web page, including the levels of service. This page provides summary data that customers often ask the Council about such as the number of potholes repaired and how many potholes are repaired permanently. The page also provides an overview of the current condition of carriageways and footways using service ratings from Poor to Excellent.
- 6.44. In 2022/23 the Council has delivered an extensive programme of carriageway maintenance: 30km has been resurfaced, 210km has been surface dressed and a further 177km has been patched. In total 417km or 8% of the network has been treated this year.
- 6.45. The results of the National Highways and Transportation Survey 2022 have been published. The outcome of the 2021 survey, reflected the major dissatisfaction with the condition of highways which resulted from the sustained under investment in the asset over many years and its performance in repairing potholes. As well as changes to improve the service overall, the Council has decided to provide additional investment that will address some of the under investment and improve the condition of highways. The outcome of the 2022 survey already shows the impact of this investment on customer satisfaction.

The headlines are:

Satisfaction with:

- highways maintenance improved from 37% to 41%.
- the condition of road surface increased from 14% to 20%
- speed of repair to damage roads increased from 12% to 16%
- quality of repair to damage roads increased from 18% to 23%
- action to repair local roads increased from 19% to 31%

- 6.46. While making the most of investment, the Council remains focussed on the environment and reducing carbon emissions. For 2022/23 all resurfacing schemes have been completed using low-temperature asphalt with reduced carbon.

### **Future challenges**

- 6.47. The service is still striving for ways to improve, there are improvements that can be made in communication, reducing carbon emissions and climate change. Working more efficiently can help fulfil these ambitions as well as reducing cost of increased productivity or performance.
- 6.48. Working with WSP and Kier, the Alliance has developed a communication protocol called CSEP. This enhance approach will seek to ensure that highway users and residents are well-informed in advance of work being carried out wherever possible. We are also looking at improvements to the Council website to better inform the public about the medium-term programme.
- 6.49. Moving forward from the adoption of low-temperature asphalt, a review of the maintenance strategy will be done to ensure that it is also optimal for carbon as well as cost.
- 6.50. Active travel is a key aspect for now and the future, the maintenance programme is being aligned with the Active Travel aspirations using the medium-term programme and design solutions are already being challenged to make increased provision for active travel.

## **7. Conclusions**

- 7.1. The highway service has made significant and tangible steps in improving its service delivery over the last eighteen months; however, the team still faces significant challenges in managing demand due to available resources.
- 7.2. Additional investment in highways maintenance has been targeted according to the asset management strategy agreed by the Council using transparent, data-led methods and whilst allowing for some flexibility to respond to local concerns. This approach has been successful and has seen a significant reduction in the backlog of potholes. A focus on preventative maintenance will also ensure that the Council maximises the benefit of the investment in the long-term.
- 7.3. Customer satisfaction has improved as a result of changes to the service and additional investment. However, public satisfaction remains low suggesting that investing in highways maintenance is still critica

- 7.4. The asset management approach has been in place and is delivering the right solutions. Since the strategy was adopted the themes of climate change and active travel have emerged and are now prominent. It could be the right time to review this strategy to accommodate these themes.
- 7.5. A medium-term capital programme is in place to facilitate internal and external communication. The challenge remains to develop and apply this information for the greatest benefit to Shropshire.
- 7.6. The needs of all users are considered within the capital programme, in particular, for active travel users. Opportunities are being taken to make improvements for these users within carriageway maintenance schemes.



**List of Background Papers (This MUST be completed for all reports, but does not include items containing exempt or confidential information)**

None

**Cabinet Member (Portfolio Holder) - Cllr Richard Marshall**

**Local Member - All**

**Appendices - None**

This page is intentionally left blank

Key	
	In Programme
◆	Completed
○	Outstanding
✘	Cancelled

19120502	Carriageway - Renewal - B4363 - PRIORS MORR BANK	Surfacing	89		◆			
19121009	Carriageway - Renewal - A488 - OXON ROUNDABOUT	Surfacing	154.1		◆			
19121942	Carriageway - Renewal - A4117 JCT WITH B4364 -SNITTON LN JCT, HENLEY	Patching	433.6		◆			
20020200	Carriageway - Preparation - B5069 - Chirk Road, Gobowen (Post Office To Gobowen Rounc	Surfacing	120		◆			
20020253	Carriageway - Renewal - B4373 - B4373 Bridgnorth Road End To The Dean	Surface Dressing	51.5		◆			
20020284	Carriageway - Preparation - C1061 - Grange Farm Junc To Preston Gubbals	Patching	40.5		◆			
20020619	Carriageway - Preparation - B5063 - End Of Urban Northwood To Ellesmere Road Werr	Patching	80.2		◆			
20020620	Carriageway - Renewal - B5063 - Wytheford Road, Shawbury (Shawbury 40Mph To Junctic	Patching	100.3		◆			
20070852	Carriageway - Renewal - C4164 - UPTON FARM JCT - STANTON ROAD, SHIFNAL	Surfacing	49.4		◆			
20070896	Carriageway - Renewal - C2096 - NARROW LANE - CHILDS ERCALL, CROW LANE - CHILDS EI	Patching	16		◆			
20070909	Carriageway - Renewal - U3034 - VICTORIA ROAD, MARKET DRAYTON	Patching	10.4		◆			
20100127	Carriageway - Renewal - C6250 - Caynham To Wooton Junc 60Mph Section	Patching	17.8		◆			
20100291	Carriageway - Renewal - C1030 - Junction Lion Lane To Penley	Patching	55.4		◆			
20100292	Carriageway - Renewal - A4117 - Foxwood 60Mph To Hopton Wafers 40Mph	Patching	35.7		◆			
20100293	Carriageway - Renewal - B4386 - Little Worthen To Winsley Cottages	Patching	209.2		◆			
20100308	Carriageway - Renewal - B4385 - Purslow To Three Ashes 30Mph Section	Patching	137.5		◆			
20100503	Carriageway - Renewal - B4396 - Nant Gogh to A495 Junction	Patching	84.7		◆			
20112501	Carriageway - Renewal - C4237 - Stotteson to Harcourt 60mph sector	Surfacing	57.6		◆			
20113003	Carriageway - Renewal - C4267 - HEATHTON FROM CLAVERLEY TO SIX ASHES ROAD	Patching	81.1		◆			
21030257	Carriageway - Renewal - C4233 - Ashfield Road-Holdgate Lane	Surfacing	133.8		◆			
21030211	Carriageway - Renewal - U7310 - The Mall, Bridgnorth	Patching	16				◆	
19071001	Carriageway - Renewal - B4363 - FROM A4117 TO KINLET BANK	Patching	198.4		◆			
19092001	Carriageway - Renewal - A442 - APLEY GREEN GATES	Patching	375.4		◆			
19121048	Carriageway - Renewal - U7210 -OLDBURY WELLS	Surfacing	75.7		◆			
20012401	Carriageway - Renewal - B4393 - Alberbury Road 1	Surfacing	921.9		◆			
20020101	Carriageway - Renewal - A4169 - A4169 Farley Road Much Wenlock	Surface Dressing	14.5		◆			
20020102	Carriageway - Preparation - B4397 - Burlton Xrds To English Frankton Junc	Patching	88.1		◆			
20020107	Carriageway - Renewal - U7414 - Sparchford 30Mph Section	Surface Dressing	13.1		◆			
20020120	Carriageway - Preparation - C6250 - Caynham To Wooton Junc 60Mph Sector	Patching	57.9		◆			
20020127	Carriageway - Renewal - U6042 - Sibdon X Rds To Cheney Xrds	Surface Dressing	11.1		◆			
20020129	Carriageway - Renewal - C4226 - Station Rd Start To 30Mph	Surface Dressing	8.1		◆			
20020132	Carriageway - Preparation - A495 - Whittington Road, Whittington 30Mph Start Wes	Patching	21.9		◆			
20020137	Carriageway - Renewal - C2045 - Wolverley (The Lodge) To B4397 At Spenford Bridge	Surface Dressing	9.3		◆			
20020143	Carriageway - Renewal - U5644 - Ashford , Pontesbury	Surface Dressing	4.4		◆			

SchemeID	SchemeName	Work Type	Value (£ '000s)	Pre 2021	2021/22	2022/23	2023/24	2024/25
20020161	Carriageway - Renewal - U3521 - Derwent Avenue	Surface Dressing	7		◆			
20020162	Carriageway - Preparation - U0340 - Vyrnwy Road, Oswestry	Patching	45.6		◆			
20020168	Carriageway - Preparation - U7459 - South Road Ditton Priors	Patching	9.7		◆			
20020173	Carriageway - Renewal - A4117 - A4117 High Street Clew Hill	Surface Dressing	8		◆			
20020177	Carriageway - Renewal - C4241 - Sutton-Covertlane Bridge	Surface Dressing	12.8		◆			
20020181	Carriageway - Renewal - C4237 - Stottesdon Rd Jct Blundell To Brooksmeeing Bridge	Surface Dressing	64.4		◆			
20020184	Carriageway - Preparation - C5139 - Broomhill Lane To Pulverbatch	Patching	180		◆			
20020187	Carriageway - Renewal - C4174 - County Lane	Surface Dressing	15.9		◆			
20020254	Carriageway - Preparation - B5069 - Morda Jct Trefonen Road-Start Of 60Mph	Surfacing	92.7		◆			
20020260	Carriageway - Preparation - U0970 - Little London Lane	Surfacing	28.2		◆			
20020262	Carriageway - Preparation - C4244 - Burwarton 60Mph Section To Cockshall Brook Jct	Patching	75		◆			
20020265	Carriageway - Renewal - C6194 - Church Road 30Mph Section	Surface Dressing	16.5		◆			
20020612	Carriageway - Preparation - B4362 - Station Road Wooferton	Surfacing	53		◆			
20020614	Carriageway - Renewal - A456 - Wooferton To Gosford	Patching	46.7		◆			
20050501	Carriageway - Renewal - Homer Road, Wigwig - Part 2	Surface Dressing	17.9		◆			
20060501	Carriageway - Renewal - A495 - Boot Street, Whittington	Surface Dressing	9.8		◆			
20061801	Carriageway - Renewal - A4169 - Telford and Wrekin Boundary	Surfacing	22.2		◆			
20063001	Carriageway - Renewal - B4555 - Borlmill Junc - Junc With B4363	Surface Dressing	27.4		◆			
20070801	Carriageway - Renewal - A41 - A41/A525 Wrexham Road Roundabout	Surface Dressing	318.1		◆			
20070883	Carriageway - Renewal - A495 - STATION ROAD, WHITTINGTON	Surfacing	142.1		◆			
20070889	Carriageway - Renewal - B4367 - B4367 FROM LINGEN BRIDGE HEREFORD & WORCESTER	Patching	36.2		◆			
20070894	Carriageway - Renewal - B4364 - WRICKTON JCT	Surface Dressing	59.3		◆			
20070898	Carriageway - Renewal - A53 - SHAWBURY - 40MPH NORTH OF MUCKLETON ROAD JUNCT	Surface Dressing	29.6		◆			
20070907	Carriageway - Renewal - U2118 - DEERMOSS, WHITCHURCH (20MPH SECTION)	Surface Dressing	4.1		◆			
20070913	Carriageway - Renewal - U2133 - NEWTOWN, WHITCHURCH	Surfacing	23		◆			
20072801	Carriageway - Renewal - B4387 - Halfway House to Westbury	Surfacing	76		◆			
20100101	Carriageway - Renewal - A488 - Acton To Old Hall Xrds 60Mph Section	Surface Dressing	177.1		◆			
20100102	Carriageway - Renewal - B4385 - End Of 40Mph To Lydbury North 30Mph Start	Surface Dressing	116		◆			
20100106	Carriageway - Renewal - A442 - South Of Petrol Station To Coton Lane	Surface Dressing	60.6		◆			
20100109	Carriageway - Renewal - C6247 - High Lane To B4364	Surface Dressing	21.6		◆			
20100110	Carriageway - Renewal - C4171 - Coalport Road 60Mph Section	Surface Dressing	71.8		◆			
20100111	Carriageway - Renewal - C6269 - Tenbury Road Rural Section	Patching	36.1		◆			
20100112	Carriageway - Renewal - B4386 - Little Brockton To Brockton Urban	Surface Dressing	18.5		◆			
20100115	Carriageway - Renewal - C2086 - Napley Rd, Norton-In-Hales (Bearstone Rd30Mph Section)	Surface Dressing	7.9		◆			
20100120	Carriageway - Renewal - C4259 - Highbarns Cottage-Birdsgreen A442 Junc	Patching	67		◆			
20100121	Carriageway - Renewal - C1016 - Orthopaedic Rd, Park Hall - Urban	Surface Dressing	13.4		◆			
20100147	Carriageway - Renewal - C5144 - Church Road Dorrington. 60Mph Sectior	Surface Dressing	17.3		◆			
20100148	Carriageway - Renewal - C1029 - Birch Road, Ellesmere	Surface Dressing	17		◆			
20100173	Carriageway - Renewal - B5395 - Old Malpas Road, Grindley Brook (A41 Junction To Count	Patching	13		◆			
20100182	Carriageway - Renewal - U3010 - Ellesmere Grove, Market Drayton	Surface Dressing	4.2		◆			
20100184	Carriageway - Renewal - C4184 - C/Boundary South Home Farm Rd-A464	Patching	122.3		◆			

SchemeID	SchemeName	Work Type	Value (£ '000s)	Pre 2021	2021/22	2022/23	2023/24	2024/25
20100190	Carriageway - Renewal - B4580 - Castle Street	Surfacing	85.9		◆			
20100193	Carriageway - Renewal - C4263 - Folley Road	Surface Dressing	19.2		◆			
20100196	Carriageway - Renewal - A4117 - Derestriction To Snitton Lane	Surface Dressing	175.8		◆			
20100218	Carriageway - Renewal - C4265 - Cranmere Farm Lane	Surface Dressing	13.2		◆			
20100221	Carriageway - Renewal - U8425 - Hamlet Road	Surface Dressing	5.5		◆			
20100222	Carriageway - Renewal - U8433 - Maple Close	Surface Dressing	3.9		◆			
20100235	Carriageway - Renewal - B4385 - Cty Bdy Little Brompton To Brompton Bridge	Patching	94.3		◆			
20100238	Carriageway - Renewal - B4385 - County Boundary to Castle Green	Surface Dressing	83.8		◆			
20100241	Carriageway - Renewal - C6201 - Hope Bowdler To Chelmick Junc 60Mph Section	Surface Dressing	16.3		◆			
20100243	Carriageway - Renewal - C6215 - Birtley Junc To Ticklerton	Surface Dressing	17.2		◆			
20100245	Carriageway - Renewal - C1035 - Trepennal To Tramway Farm	Surface Dressing	23.5		◆			
20100247	Carriageway - Renewal - C6210 - County Boundary to Onibury	Surface Dressing	34.9		◆			
20100250	Carriageway - Renewal - C4183 - Madeley Road 60Mph To Sewage Works	Surface Dressing	28.8		◆			
20100251	Carriageway - Renewal - U4536 - Nobold Lane Urban Section	Surface Dressing	14.7		◆			
20100260	Carriageway - Renewal - A41 - Albrighton By-Pass- End Splitter - 40Mph Start	Surface Dressing	241.7		◆			
20100261	Carriageway - Renewal - C1009 - Chain Lane Jct To Oswestry Road End Of	Surface Dressing	54.1		◆			
20100282	Carriageway - Renewal - C5145 - Stiperstones to Plox Green	Patching	51.9		◆			
20100286	Carriageway - Renewal - U7756 - Road Past Church Bucknell	Surface Dressing	5		◆			
20100287	Carriageway - Renewal - U7749 - Chestnut Meadow	Patching	3.5		◆			
20100326	Carriageway - Renewal - A41 - Chester Road Roundabout To County Boundary	Surface Dressing	33.7		◆			
20100609	Carriageway - Renewal - U6622 - EVELITH LANE - KEMBERTON	Surfacing	93.9		◆			
20113001	Carriageway - Renewal - U3233 - Crow Lane - Childs Ercall	Surfacing	370.7		◆			
20113002	Carriageway - Renewal - U6131 - UPPER BROUGHTON TO B4385	Surfacing	108.4		◆			
20113005	Carriageway - Renewal - U8716 - Ditton Mill to Withypool	Patching	45.7		◆			
21021201	Carriageway - Renewal - B4363 - B4363 Deuxhill To Marlbrook Bridge	Surface Dressing	91.4		◆			
21030102	Carriageway - Renewal - B4555 - High Street, Highley	Surfacing	136.4		◆			
21051202	Carriageway - Renewal - A488 - Hope to County Boundary	Surface Dressing	212.6		◆			
21051206	Carriageway - Renewal - A488 - Hanwood Road	Surface Dressing	69.9		◆			
21051207	Carriageway - Renewal - A458 - Welshpool Road	Surface Dressing	54		◆			
21051217	Carriageway - Renewal - A41 - Northbound dual carriageway from Prees Heath island to H	Surface Dressing	220.7		◆			
21051218	Carriageway - Renewal - C2051 - Aston Bridge to B5063	Surface Dressing	35.3		◆			
21051220	Carriageway - Renewal - C2091 - Lightwoods junction to Haywoods Lane	Surface Dressing	29.1		◆			
21051221	Carriageway - Renewal - C2099 - Marsh Lane to Staffs Boundary	Surface Dressing	21.3		◆			
21051222	Carriageway - Renewal - U2708 - Church Street, Hodnet	Surface Dressing	5.7		◆			
21051223	Carriageway - Renewal - A528 - Grange Road, Ellesmere	Surface Dressing	159		◆			
21051224	Carriageway - Renewal - B4397 - Loppington village	Surface Dressing	14.1		◆			
21051225	Carriageway - Renewal - B5068 - Ellesmere to Dudleston Heath	Surface Dressing	154		◆			
21071004	Carriageway - Renewal - A458 - Cross Houses End 40Mph To Cound Junctior	Patching	52.2		◆			
21073001	Carriageway - Renewal - C4227 Monkhall to Muckley Cross	Surface Dressing	31.8		◆			
21073002	Carriageway - Renewal - A458 - Weeping Cross Roundabout to Cross Houses	Surface Dressing	117.7		◆			
21083120	Carriageway - Renewal - U7430 - Red Furlongs To Scirmidge	Surfacing	73.6		◆			

SchemeID	SchemeName	Work Type	Value (£ '000s)	Pre 2021	2021/22	2022/23	2023/24	2024/25
21083126	Carriageway - Renewal - U7429 - Scirmidge Lane	Surfacing	86.9		◆			
21083128	Carriageway - Renewal - A5112 - Heathgates	Surfacing	196.9		◆			
21100702	Carriageway - Renewal - A442 - Old Worcester Road To South Of South Lodge Junc	Patching	143		◆			
21100704	Carriageway - Renewal - C4226 - Monkhopton Junc Old School House To Netchwood Farr	Patching	79		◆			
21100705	Carriageway - Renewal - A489 - From A488 Lydham To Eaton Jct	Patching	265		◆			
21100707	Carriageway - Renewal - B4386 - Stocton Road-Marton Hill Road 60Mph Section	Patching	28.2		◆			
21100708	Carriageway - Renewal - U8433 - Maple Close	Patching	6.9		◆			
21100709	Carriageway - Renewal - U8425 - Hamlet Road	Patching	9.6		◆			
21100710	Carriageway - Renewal - C6201 - Hope Bowdler To Chelmick Junc 60Mph Section	Patching	21.6		◆			
21100717	Carriageway - Renewal - B4386 - Little Brockton To Brockton Urban	Patching	14.1		◆			
21100719	Carriageway - Renewal - C4265 - Cranmere Farm Lane	Patching	3		◆			
21100720	Carriageway - Renewal - C4177 - Pattingham Lane	Patching	43.2		◆			
21100721	Carriageway - Renewal - C1002 - Chirk Bank Village (From B5070 30Mph To Oaklands Roac	Patching	8		◆			
21100722	Carriageway - Renewal - U7756 - Road Past Church Bucknell	Patching	2.9		◆			
21100723	Carriageway - Renewal - A488 - Clun To Colstey Cottage	Patching	36.3		◆			
21100724	Carriageway - Renewal - C1016 - Orthopaedic Rd, Park Hall - Urban	Patching	15.7		◆			
21100725	Carriageway - Renewal - A41 - Albrighton By-Pass- End Splitter - 40Mph Start	Patching	84.5		◆			
21100726	Carriageway - Renewal - B4373 - North Gate	Patching	7.6		◆			
21100727	Carriageway - Renewal - C2075 - Quarry View To 30Mph Start A49 Preston Brockhurst Jun	Patching	36.2		◆			
21100728	Carriageway - Renewal - C1061 - Montford School To Montford Bridge	Patching	48.2		◆			
21100729	Carriageway - Renewal - C5156 - Acton Burnell To Kenley Rural Section	Patching	20		◆			
21100731	Carriageway - Renewal - C4249 - Oreton Bank 30Mph Section	Patching	45.2		◆			
21100732	Carriageway - Renewal - C1041 - Gamesters Lane, Sandford	Patching	15.4		◆			
21100733	Carriageway - Renewal - C1062 - Huffley Lane, Bomere Heath	Patching	40.2		◆			
21100734	Carriageway - Renewal - B4363 - Halfway House North To The Rowans	Patching	45.9		◆			
21100735	Carriageway - Renewal - C1011 - Cydygan Lane, Llansilin	Patching	55.1		◆			
21100736	Carriageway - Renewal - B4194 - From Clogs Bank To Withybed Villa	Patching	106		◆			
21100737	Carriageway - Renewal - A458 - From Atcham Road Jct To Start 60Mph	Patching	27.2		◆			
21100738	Carriageway - Renewal - C5139 - Habberley To Broomhill Lane	Patching	36.7		◆			
21100739	Carriageway - Renewal - U3149 - Little Soudley Road	Patching	63.6		◆			
21100740	Carriageway - Renewal - B4386 - B4386 FROM YOCKELTON FORD HEATH JUNCTION TO JUI	Patching	231.7		◆			
21100741	Carriageway - Renewal - C1031 - Outcast To Ellesmere	Patching	92		◆			
21100743	Carriageway - Renewal - B4364 - B4364 North Of Westview To Stoke Turn	Patching	195.3		◆			
21100745	Carriageway - Renewal - B4364 - From Faintree Hall To Lower Cockshutt	Patching	136.7		◆			
21100753	Carriageway - Renewal - C1013 - Sweeney Mountain Rd (B5069 To Nuttree Xrds)	Patching	62.2		◆			
21100758	Carriageway - Renewal - C5144 - Church Road Dorrington. 60Mph Sectior	Patching	28.8		◆			
21111201	Carriageway - Renewal - A41 - From Wrexham Road to Chester Roac	Surfacing	347.8		◆			
22090701	Carriageway - Multevo - North Site 1 - A528 Grange Road, Ellesmere	Patching			◆			
22090702	Carriageway - Multevo - North Site 2 - Loppington Village	Patching			◆			
22090703	Carriageway - Multevo - North Site 3 - Pinfold Lane, Ellesmere	Patching			◆			
22090704	Carriageway - Multevo - North Site 4 - Church Street, Ellesmere	Patching			◆			

SchemeID	SchemeName	Work Type	Value (£ '000s)	Pre 2021	2021/22	2022/23	2023/24	2024/25
22090705	Carriageway - Multevo - North Site 5 - ELSON ROAD - B5068 Brownlow Rd junc to Osbouri	Patching			◆			
22090706	Carriageway - Multevo - North Site 6 - Weston Lulingfields	Patching			◆			
22090707	Carriageway - Multevo - North Site 7 - A41 Burnout @ Pool House	Patching			◆			
22090708	Carriageway - Multevo - North Site 8 - A41 Wrexham Rd to Chester Rd RBT, Whitchurch	Patching			◆			
22090709	Carriageway - Multevo - North Site 9 - Tilstock Road, Whitchurch	Patching			◆			
22090710	Carriageway - Multevo - North Site 10 - Hinstock Church to Ellerton Junc, Hinstock	Patching			◆			
22090711	Carriageway - Multevo - North Site 11 - Smallbrook Road, Whitchurch	Patching			◆			
22090712	Carriageway - Multevo - North Site 12 - A495 Porthywaer	Patching			◆			
22090713	Carriageway - Multevo - North Site 13 - Chemistry, Whitchurch	Patching			◆			
22090714	Carriageway - Multevo - North Site 14 - Moreton Corbett Tractor Fire	Patching			◆			
22090715	Carriageway - Multevo - North Site 15 - B5063, A49 to Shawbury	Patching			◆			
22090716	Carriageway - Multevo - North Site 16 - B5063, Wem Road	Patching			◆			
22090717	Carriageway - Multevo - North Site 17 - Haywood Lane, Hinstock	Patching			◆			
22090718	Carriageway - Multevo - North Site 18 - Lower Brook Street, Oswestry	Patching			◆			
22090719	Carriageway - Multevo - North Site 19 - Stafford Street, Market Draytor	Patching			◆			
22090720	Carriageway - Multevo - North Site 20 - B5063 Wem Road, Shawbury	Patching			◆			
22090721	Carriageway - Multevo - North Site 21 - Spunhill to Colemere	Patching			◆			
22090722	Carriageway - Multevo - North Site 22 - A49 Preston Brockhurst	Patching			◆			
22090723	Carriageway - Multevo - North Site 23 - Shotton Lane, Harmer Hil	Patching			◆			
22090724	Carriageway - Multevo - North Site 24 - B4576 Wem Road to Yorton Stator	Patching			◆			
22090725	Carriageway - Multevo - North Site 25 - B5476 Wem to Tilstock	Patching			◆			
22090726	Carriageway - Multevo - North Site 26 - Morda Road, Oswestry	Patching			◆			
22090727	Carriageway - Multevo - North Site 27 - B5070 Gledrid to St Martins	Patching			◆			
22090728	Carriageway - Multevo - North Site 28 - B5063 Wem Road (Welshampton to Northwood	Patching			◆			
22090729	Carriageway - Multevo - North Site 29 - B4397 Marton to Burltor	Patching			◆			
22090730	Carriageway - Multevo - North Site 30 - Newton to Lynea	Patching			◆			
22090731	Carriageway - Multevo - North Site 31 - Cotton Wood Loop	Patching			◆			
22090732	Carriageway - Multevo - North Site 32 - Rookery Lane (Piggery Lane)	Patching			◆			
22090733	Carriageway - Multevo - North Site 33 - Hill Cottage	Patching			◆			
22090734	Carriageway - Multevo - North Site 34 - Darlaston Bends, Sandford xrds to Darlaston 30's	Patching			◆			
22090735	Carriageway - Multevo - North Site 35 - Hatton Road, Market Draytor	Patching			◆			
22090736	Carriageway - Multevo - North Site 36 - A41 to Moretonsay Jct	Patching			◆			
22090737	Carriageway - Multevo - North Site 37 - Talbot St Whitchurch	Patching			◆			
22090738	Carriageway - Multevo - North Site 38 - Egerton St Whitchurch	Patching			◆			
22090739	Carriageway - Multevo - North Site 39 - Ash Lane to The Townsend Junc	Patching			◆			
22090740	Carriageway - Multevo - North Site 40 - A442 Radmoor X Roads to Cty Bdry	Patching			◆			
22090803	Carriageway - Multevo - South Site 1 - B4385 Heblands Bank End to Castle Green, Bishops	Patching			◆			
22090804	Carriageway - Multevo - South Site 2 - B4385 PCC Boundary to Heblands Bank End, Lydhan	Patching			◆			
22090805	Carriageway - Multevo - South Site 3 - Fishmore Road, Ludlow, Broomfield (A)	Patching			◆			
22090806	Carriageway - Multevo - South Site 4 - Cwm Collo, Llanfair Waterdine (U)	Patching			◆			
22090807	Carriageway - Multevo - South Site 5 - Church Stretton, Mintor	Patching			◆			

SchemeID	SchemeName	Work Type	Value (£ '000s)	Pre 2021	2021/22	2022/23	2023/24	2024/25
22090808	Carriageway - Multevo - South Site 6 - Ditton Priors, Bridgnorth	Patching			◆			
22090809	Carriageway - Multevo - South Site 7 - B4367 Broome Road CLUNGUNFORD-B4368J LG ME	Patching			◆			
22090810	Carriageway - Multevo - South Site 8 - B4386 Long Meadows End to Brampton Crossroad	Patching			◆			
22090811	Carriageway - Multevo - South Site 9 - Bromleys Mill A488 Junction A488	Patching			◆			
22090812	Carriageway - Multevo - South Site 10 - B4385 Little Brampton B4368J-RED HSE BR J, Edgt	Patching			◆			
22090813	Carriageway - Multevo - South Site 11 - Longmeadow's End to Aston on Clun	Patching			◆			
22090814	Carriageway - Multevo - South B4368 Church Road Junc Newcastle - A488 Clun	Patching			◆			
22090815	Carriageway - Multevo - South B4368 PCC BDY-CHURCH RD JCT NEWCASTLE, Bettws-y-Crw	Patching			◆			
22090816	Carriageway - Multevo - South Site 12 - B4368 Corvedale Road, Culmington	Patching			◆			
22090817	Carriageway - Multevo - South Site 13 - New Road, Highley (B)	Patching			◆			
22090818	Carriageway - Multevo - South Site 14 - Ingram Lane, Chelmarsh (B)	Patching			◆			
22090819	Carriageway - Multevo - South Site 15 - B4364 Lower Frintree Hall, Chetton	Patching			◆			
22090820	Carriageway - Multevo - South Site 16 - A4117 Station Road End, Cleobury Mortimer	Patching			◆			
22090821	Carriageway - Multevo - South Site 17 - A4117 Doddington, Hopton Wafers	Patching			◆			
22090822	Carriageway - Multevo - South Site 18 - B4201 Cleobury Mortimer	Patching			◆			
22090823	Carriageway - Multevo - South Site 19 - B4201 - Neen Savage	Patching			◆			
22090824	Carriageway - Multevo - South Site 20 - A456 Tenbury	Patching			◆			
22090825	Carriageway - Multevo - South Site 21 - A456 Worcester Road, Burford	Patching			◆			
22090826	Carriageway - Multevo - South Site 22 - A454 Roundabout, Rudge Heath	Patching			◆			
22090827	Carriageway - Multevo - South Site 23 - Telegraph Lane, Bridgnorth	Patching			◆			
22090828	Carriageway - Multevo - South Site 24a - B4368 Pedlars Rest to Diddlebury	Patching			◆			
22090829	Carriageway - Multevo - South Site 24b - B4368 Aston Munslow	Patching			◆			
22090830	Carriageway - Multevo - South Site 24c - B4368 Diddlebury to Aston Munslow	Patching			◆			
22090831	Carriageway - Multevo - South Site 25 - B4378 Shipton to Brockton / Much Wenlock	Patching			◆			
22090832	Carriageway - Multevo - South Site 26 - A488 Castle Street, Clun to Colstey Bank	Patching			◆			
22090833	Carriageway - Multevo - South Site 27 - C6250 Caynham to Bleathwood Lane Jct	Patching			◆			
22090834	Carriageway - Multevo - South Site 28 - C6236 Sheet Road	Patching			◆			
22090835	Carriageway - Multevo - South Site 29 - Pary's Road, Ludlow	Patching			◆			
22090836	Carriageway - Multevo - South Site 30 - B4368 from Newcastle to Clun	Patching			◆			
22090837	Carriageway - Multevo - South Site 31 - C4171 Coalport Road	Patching			◆			
22090838	Carriageway - Multevo - South Site 32 - B4363 Bridge Street / Underhill Street, Bridgnorth	Patching			◆			
22090839	Carriageway - Multevo - South Site 33 - Bettws Y Crwyn	Patching			◆			
22090840	Carriageway - Multevo - South Site 34 - Telegraph Lane, Morville	Patching			◆			
22090841	Carriageway - Multevo - South Site 35 - A442 Sutton Maddock	Patching			◆			
22090842	Carriageway - Multevo - South Site 36 - B4176 Stableford	Patching			◆			
22090843	Carriageway - Multevo - South Site 37 - Blundale, Stottesdon	Patching			◆			
22090844	Carriageway - Multevo - South Site 38 - Wetner, Bishops Castle	Patching			◆			
22090845	Carriageway - Multevo - South Site 39 - B4376 Barrow	Patching			◆			
22090846	Carriageway - Multevo - South Site 40 - Stanton Lacy to Jct Racecourse	Patching			◆			
22090847	Carriageway - Multevo - South Site 41 - Trapnell in to Keady C6269/4C	Patching			◆			
22090848	Carriageway - Multevo - South Site 42 - Bagginswood to Neen Savage	Patching			◆			



SchemeID	SchemeName	Work Type	Value (£ '000s)	Pre 2021	2021/22	2022/23	2023/24	2024/25
22090849	Carriageway - Multevo - South Site 43 - Church Road, Newcastle to Whitcott	Patching			◆			
22090850	Carriageway - Multevo - South Site 44 - Birches Mill To Far End	Patching			◆			
22090851	Carriageway - Multevo - South Site 45 - Clee Hill Rd (Ind Est to Hartshall)	Patching			◆			
22090852	Carriageway - Multevo - South Site 46 - B4214 Tenbury Rd	Patching			◆			
22090853	Carriageway - Multevo - South Site 47 - Tenbury Rd (Titrail to Jct)	Patching			◆			
22090854	Carriageway - Multevo - South Site 48 - Chapel Lawn	Patching			◆			
22090855	Carriageway - Multevo - South Site 49 - B4383 Lydham	Patching			◆			
22090856	Carriageway - Multevo - South Site 50 - Crifftin, Wentnor	Patching			◆			
22090857	Carriageway - Multevo - South Site 51 - B4364 Telegraph Lane Jct to A458 Bridgnorth, WV	Patching			◆			
22090858	Carriageway - Multevo - South Site 52 - Oreton Road, DY14 0TJ	Patching			◆			
22090859	Carriageway - Multevo - South Site 53 - B4367 Hopton Heath	Patching			◆			
22090860	Carriageway - Multevo - South Site 54 - B4385 Cty Boundary to Redwooc	Patching			◆			
19100477	Footway - Renewal - U5408 - Birch Drive, Hanwood	Footway slurry sealing	4.9		◆			
19100479	Footway - Renewal - U4915 - Caradoc View, Hanwood	Footway slurry sealing	24.1		◆			
19100480	Footway - Renewal - U5406 - Chestnut Close, Hanwood	Footway slurry sealing	9.4		◆			
19100481	Footway - Renewal - C5144 - Church Road, Dorrington	Footway slurry sealing	8.7		◆			
19100482	Footway - Renewal - U5552 - Fernbrook, Dorrington	Footway slurry sealing	5.2		◆			
19100483	Footway - Renewal - A488 - Plox Green Road, Minsterley	Footway slurry sealing	20.6		◆			
19100484	Footway - Renewal - U1849 - Quail Ridge, Ford	Footway slurry sealing	12.7		◆			
19100485	Footway - Renewal - U1744 - Sefton Drive, Bomere Heath	Footway slurry sealing	5.5		◆			
19100487	Footway - Renewal - U5554 - Sidney Betts Close, Dorrington	Footway slurry sealing	4		◆			
19100488	Footway - Renewal - U5114 - Sunnyfields, Withington	Footway slurry sealing	1.7		◆			
19100489	Footway - Renewal - U5553 - The Maitlands, Dorrington	Footway slurry sealing	11.3		◆			
19100490	Footway - Renewal - U5405 - Woodlands Avenue, Hanwood	Footway slurry sealing	18.1		◆			
19100491	Footway - Renewal - B4393 - Alberbury Cty Bdy to Eyton Lane 40Mph Section, Alberbury	Footway slurry sealing	12.2		◆			
19100492	Footway - Renewal - U5253 - Park View, Buildwas	Footway slurry sealing	16.5		◆			
19100493	Footway - Renewal - U1849 - West View, Ford	Footway slurry sealing	5.5		◆			
19100494	Footway - Renewal - A488 - Hanwood Village to Hanwood Bank End 30Mph	Footway slurry sealing	44.3		◆			
19100495	Footway - Renewal - A488 - Halston Junction to Old Shorthill Lane, Lea Cross	Footway slurry sealing	15.1		◆			
19100532	Footway - Renewal - B4368 - Clun Road, Aston on Clun	Footway slurry sealing	15.7		◆			
19101704	Carriageway - Renewal - U8260 - Oldfield Cottages to Tedstill	Surfacing	156.3			◆		
21091625	Carriageway - Renewal - B5063 - WYTHEFORD ROAD, SHAWBURY	Surface Dressing	66			◆		
20070841	Carriageway - Renewal - B4363 - Bridge Street, Bridgnorth	Surfacing	31.5			○		
20070862	Carriageway - Renewal - B4386 - B4386 FROM YOCKELTON FORD HEATH JUNCTION TO JUI	Surface Dressing	366.3			◆		
20070910	Carriageway - Renewal - U3034 - VICTORIA ROAD, MARKET DRAYTON	Surface Dressing	8.6			◆		
20100103	Carriageway - Renewal - A489 - From A488 Lydham To Eaton Jct	Surface Dressing	214.2			◆		
20100108	Carriageway - Renewal - C4177 - Pattingham Lane	Surface Dressing	17.2			◆		
20100122	Carriageway - Renewal - A458 - Cross Houses End 40Mph To Cound Junctior	Surface Dressing	92.7			◆		
20100137	Carriageway - Renewal - B4373 - North Gate	Surface Dressing	7.6			◆		
20100138	Carriageway - Renewal - A5112 - Whitchurch Road From Heathgates R/A To Splitter	Patching	326.7			◆		
20100163	Carriageway - Renewal - B4386 - Little Worthen To Winsley Cottages	Surface Dressing	215.8			◆		

SchemeID	SchemeName	Work Type	Value (£ '000s)	Pre 2021	2021/22	2022/23	2023/24	2024/25
20100172	Carriageway - Renewal - B4363 - Halfway House North To The Rowans	Surface Dressing	53			◆		
20100176	Carriageway - Renewal - B4194 - From Clogs Bank To Withybed Villa	Surface Dressing	104.5			◆		
20100180	Carriageway - Renewal - B4396 - From Nant Goch Jct B4396-Jct A495	Surface Dressing	129.7			◆		
20100181	Carriageway - Renewal - U3011 - Glendon Close, Market Drayton	Surface Dressing	3.4			◆		
20100183	Carriageway - Renewal - A488 - Clun To Colstey Cottage	Surface Dressing	44.8			◆		
20100191	Carriageway - Renewal - A458 - From Atcham Road Jct To Start 60Mph	Surface Dressing	17.5			◆		
20100204	Carriageway - Renewal - C2075 - Quarry View To 30Mph Start A49 Preston Brockhurst Jun	Surface Dressing	43.9			◆		
20100214	Carriageway - Renewal - C1030 - Junction Lion Lane To Penley	Surface Dressing	37			◆		
20100215	Carriageway - Renewal - C1041 - Gamesters Lane, Sandford	Surface Dressing	27.5			◆		
20100229	Carriageway - Renewal - B4364 - B4364 North Of Westview To Stoke Turn	Surface Dressing	175.8			◆		
20100230	Carriageway - Renewal - C1061 - Montford School To Montford Bridge	Surface Dressing	54			◆		
20100273	Carriageway - Renewal - C4226 - Monkhopton Junc Old School House To Netchwood Farr	Surface Dressing	37.8			◆		
21021301	Carriageway - Renewal - B4363 - FROM A4117 TO KINLET BANK	Surface Dressing	107.6			◆		
21073140	Carriageway - Renewal - B4386 - FROM MARTON TO LITTLE BROCKTON RURAL SECTION	Surface Dressing	89.8			◆		
21100730	Carriageway - Renewal - B4363 - B4555-Hollybush Road	Patching	49			◆		
19100476	Footway - Renewal - U5407 - Beech Close, Hanwood	Footway slurry sealing	8.6			○		
19100478	Footway - Renewal - U4905 - Brookside Gardens, Yockleton	Footway slurry sealing	17.3			○		
19100509	Footway - Renewal - B4363 - Bridge Street, Bridgnorth	Footway slurry sealing	6			○		
20020140	Carriageway - Preparation - U2925 - Berrisford Rd, Market Drayton (From Junc With Great	Patching	85					
20051901	Carriageway - Renewal - U3068 - Prospect Road, Market Drayton	Surface Dressing	15					
20070878	Carriageway - Renewal - B4579 - Shrewsbury Road, Oswestry	Patching	140					
20100129	Carriageway - Renewal - A442 - Old Worcester Road To South Of South Lodge Junc	Surface Dressing	222					
20100131	Carriageway - Renewal - U6806 - Calcutts Road Jackfield	Surface Dressing	12					
20100134	Carriageway - Renewal - C2003 - Mile Bank Rd, Whitchurch (Rural - 30Mph To Chinnel Farr	Surface Dressing	56					
20100208	Carriageway - Renewal - B4385 - Purslow To Three Ashes 30Mph Section	Surface Dressing	64.3					
20100216	Carriageway - Renewal - C1013 - Sweeney Mountain Rd (B5069 To Nuttree Xrds)	Surface Dressing	74					
20100226	Carriageway - Renewal - C1011 - Cydygan Lane, Llansilin	Surface Dressing	36					
20100236	Carriageway - Renewal - A4117 - Foxwood 60Mph To Hopton Wafers 40Mph	Surface Dressing	94					
20100255	Carriageway - Renewal - C5156 - Acton Burnell To Kenley Rural Section	Surface Dressing	84					
20100266	Carriageway - Renewal - C1062 - Girder Bridge to Dunns Heath, Bomere Heath	Surface Dressing	20					
20100281	Carriageway - Renewal - C1031 - Outcast To Ellesmere	Surface Dressing	110					
19100453	Footway - Renewal - U4246 - New Park Street, Shrewsbury	Footway slurry sealing	7.2					
19100454	Footway - Renewal - U4261 - Victoria Street, Shrewsbury	Footway slurry sealing	8.8					
19100455	Footway - Renewal - U4255 - Severn Street, Shrewsbury	Footway slurry sealing	6.6					
19100456	Footway - Renewal - U4237 - Lindley Street, Shrewsbury	Footway slurry sealing	4					
19100457	Footway - Renewal - U4235 - John Street, Shrewsbury	Footway slurry sealing	12.9					
19100459	Footway - Renewal - U4223 - Burton Street, Shrewsbury	Footway slurry sealing	12.6					
19100460	Footway - Renewal - U4213 - Albert Street, Shrewsbury	Footway slurry sealing	10.4					
19100461	Footway - Renewal - U4211 - Beacalls Lane, Shrewsbury	Footway slurry sealing	6.2					
19100486	Footway - Renewal - C5158 - Sheinton Road Urban Section	Footway slurry sealing	22.3					
19100518	Footway - Renewal - U6729 - Queen Street, Broseley	Footway slurry sealing	4.7					

SchemeID	SchemeName	Work Type	Value (£ '000s)	Pre 2021	2021/22	2022/23	2023/24	2024/25
19092004	Carriageway - Renewal - U8715 - Earl's Dittion, Ditton Mill, Lower Down Junction	Surfacing	34					
20100135	Carriageway - Renewal - A489 - Cty Bdy W Penyllan To Cty Bdy Churchstoke	Surface Dressing	112.3					
20100166	Carriageway - Renewal - B4363 - Underhill Street	Surfacing	8					
20100174	Carriageway - Renewal - A41 - From B5314 to Telford & Wrekin Bdy	Surface Dressing	120					
20100212	Carriageway - Renewal - C5139 - Habberley To Broomhill Lane	Surface Dressing	67.8					
20100219	Carriageway - Renewal - C5139 - Broomhill Lane To Pulverbatch	Surface Dressing	44.1					
20012702	Carriageway - Renewal - A454 - Grange Farm To Stratford Lane	Surface Dressing	25		×			
20020232	Carriageway - Preparation - U6808 - Ntr Sutton Hall, Sutton Maddock	Patching	12.3		×			
20020240	Carriageway - Preparation - U3046 - Summerhill Gardens Local Section	Patching	7.1		×			
20020268	Carriageway - Preparation - U1026 - Green Lane, Hindforc	Patching	37.3		×			
20070911	Carriageway - Renewal - U2215 - QUEENSWAY, WHITCHURCH (MAIN ROAD)	Surface Dressing	22.2		×			
20070912	Carriageway - Renewal - B5398 - B5398 WREXHAM ROAD, WHITCHURCH (A41 WREXHAM	Surface Dressing	40.2		×			
20100117	Carriageway - Renewal - B4368 - Newcastle To 30Mph Clun Rural Section	Surface Dressing	163.2		×			
20100128	Carriageway - Renewal - C4267 - Upper Aston - County Boundary	Surface Dressing	37.7		×			
20100150	Carriageway - Renewal - U3149 - Little Soudley Road	Surface Dressing	42.2		×			
20100162	Carriageway - Renewal - C2001 - Shrewsbury Road	Surface Dressing	44.5		×			
20100237	Carriageway - Renewal - C4260 - Ryton Rd 60Mph Section	Surface Dressing	29.3		×			
20100257	Carriageway - Renewal - C5193 - Belmore Ratlinghope To Boiling Well	Surface Dressing	141.6		×			
19092005	Carriageway - Renewal - C4256 - Oreton Road	Surfacing	73.5			◆		
19100301	Carriageway - Renewal - C4174 - Cross Road	Surfacing	69.3			◆		
19100302	Carriageway - Renewal - C4174 - Cross Road Albrighton-The Sheiling To High St Jct	Surfacing	98.3			◆		
19100308	Carriageway - Renewal - C7200 - Column R/A to Monkmoor Roac	Surfacing	150.9			◆		
19121006	Carriageway - Renewal - C1029 - Hordley to Tetchill	Surfacing	106.4			◆		
19121011	Carriageway - Renewal - A5112 - Battlefield Road from Harlescott Lane to Battlefield Islanc	Surfacing	299.8			◆		
19121018	Carriageway - Renewal - C5062 - Lower Farm Court to Rural Cottages	Surfacing	88.8			◆		
19121042	Carriageway - Renewal - U6806 - Calcutts Road, Jackfield	Patching	94.6			◆		
19121720	Carriageway - Renewal - Alkington Road, Whitchurch	Surfacing	168.6			◆		
19121726	Carriageway - Renewal - U2129 - CHEMISTRY, WHITCHURCH	Surface Dressing	11			◆		
19121822	Carriageway - Renewal - U3123 - Hopshort Lane, Soudley	Surfacing	34.1			◆		
19122045	Carriageway - Renewal - HEATHTON, CLAVERLEY	Surface Dressing	75.9			◆		
20012101	Carriageway - Renewal - U3215 - The Nook, Childs Ercall	Patching	26.8			◆		
20020103	Carriageway - Renewal - B4397 - Burlton Xrds To English Frankton Junc	Surface Dressing	42.8			◆		
20020104	Carriageway - Preparation - U0852 - Baytree Close, St. Martins	Surfacing	4.7			◆		
20020114	Carriageway - Preparation - C2003 - Mile Bank Road, Whitchurch (Rural - Chinnel Farm To	Patching	73.1			◆		
20020174	Carriageway - Preparation - U3002 - Sandy Lane, Four Alls (Off A529]	Patching	65.6			◆		
20020285	Carriageway - Renewal - C1061 - Grange Farm Junc To Preston Gubbals	Surface Dressing	20.8			◆		
20020605	Carriageway - Renewal - C1010 - Trefonen Road, Morda - Rural	Patching	78			◆		
20020617	Carriageway - Renewal - A41 - Southbound Dual, Heath Road Roundabout To Prees Heath	Surface Dressing	124.8			◆		
20100189	Carriageway - Renewal - B5069 - Beatrice Street, Oswestry	Surfacing	57.2			◆		
20100194	Carriageway - Renewal - C4249 - Oreton Bank 30Mph Section	Surface Dressing	9.7			◆		
20100277	Carriageway - Renewal - A41 - Tern Hill Roundabout To Start Of Dual Carriageway, Bletchl	Surface Dressing	53.2			◆		

SchemeID	SchemeName	Work Type	Value (£ '000s)	Pre 2021	2021/22	2022/23	2023/24	2024/25
20100602	Carriageway - Renewal - A4117 - High Street, Cleobury Mortimer	Surfacing	272.1			◆		
20100607	Carriageway - Renewal - C4249 - Oreton Bank to Honeysuckle, Oretor	Patching	37.6			◆		
20101301	Carriageway - Renewal - B4362 - Station Road Wooferton	Surface Dressing	21.6			◆		
21030101	Carriageway - Renewal - U6925 - Bridgnorth Road Estate, Broseley	Surfacing	36.3			◆		
21030227	Carriageway - Renewal - B4373 - Rudgewood Xrds-Stocking Lane Jct	Patching	61			◆		
21030229	Carriageway - Renewal - U5537 - Back Lane, Dorrington.	Surfacing	79.3			◆		
21030240	Carriageway - Renewal - U6317 - Harriots Hayes Lane End Of To Beamish Lane	Surfacing	37.5			◆		
21050901	Carriageway - Renewal - B5063 - End Of Urban Northwood To Ellesmere Road Werr	Surface Dressing	70			◆		
21051204	Carriageway - Renewal - A442 Sutton Maddock to Telford & Wrekin	Surface Dressing	67			◆		
21051216	Carriageway - Renewal - B4385 from Little Brompton county boundary to Brompton Bridge	Surface Dressing	33.9			◆		
21073101	Carriageway - Renewal - B4367 - LONG MEADOWEND TO CLUNGUNFORD START 30MPH	Surface Dressing	104.7			◆		
21073102	Carriageway - Renewal - B4385 - RED HOUSE TO LITTLE BRAMPTON	Surface Dressing	141.3			◆		
21073103	Carriageway - Renewal - B4368 - CLUNSFORD BRIDGE-PEDLARS REST	Surface Dressing	156.5			◆		
21073104	Carriageway - Renewal - B4555 - NEW ROAD (EXC RESURFACING)	Surface Dressing	73.9			◆		
21073105	Carriageway - Renewal - B4555 - CHELMARSH TO COVERT LANE AND INGRAM LANE	Surface Dressing	67.2			◆		
21073106	Carriageway - Renewal - B4555 - EARDINGTON- HAY BRIDGE	Surface Dressing	46.8			◆		
21073107	Carriageway - Renewal - B4364 - LOWER FAINTREE-LOWER COCKSHUTT	Surface Dressing	64.2			◆		
21073108	Carriageway - Renewal - B4364 - TRACK LOWER COCKSHUTT TO EUDON COURT JUNCTION	Surface Dressing	33			◆		
21073111	Carriageway - Renewal - A4117 - LUDLOW RD FROM OFFICE LN TO TENBURY RD	Surface Dressing	38			◆		
21073114	Carriageway - Renewal - B4373 - STOCKING LANE TO SCHOOL LANE	Surface Dressing	48.9			◆		
21073115	Carriageway - Renewal - B4363 - KINLET BANK JCT TO RAYS BRIDGE	Surface Dressing	171.7			◆		
21073116	Carriageway - Renewal - B4368 - PEDLARS REST TO DIDDLEBURY	Surface Dressing	50.8			◆		
21073118	Carriageway - Renewal - B4368 - DIDDLEBURY VILLAGE TO ASTON MUNSLOW	Surface Dressing	42.7			◆		
21073120	Carriageway - Renewal - B4368 - MONKHOPTON TO ASTON EYRE	Surface Dressing	76.7			◆		
21073121	Carriageway - Renewal - A454 - ROYAL OAK ISLAND - RUDGE HEATH ROAD	Surface Dressing	7.9			◆		
21073122	Carriageway - Renewal - B4176 - LITTLEGAIN ACCESS-COUNTY BOUNDARY	Surface Dressing	129.7			◆		
21073123	Carriageway - Renewal - B4368 - NEWCASTLE TO 30MPH CLUN RURAL SECTION	Surface Dressing	166.8			◆		
21073125	Carriageway - Renewal - A5 - NTY BOUNDARY TO CRACKLEYBANK XRDS	Surface Dressing	100.5			◆		
21073126	Carriageway - Renewal - B5314 - CHATWELL LANE-A41	Surface Dressing	26.8			◆		
21073127	Carriageway - Renewal - B4379 - END 40 SHERIFFHALES TO HEATH HILL JUNCTION	Surface Dressing	78.2			◆		
21073129	Carriageway - Renewal - B4380 - ROMAN ROAD (PORTHILL RBOUT EXIT TO MEOLE BRACE)	Surface Dressing	56.2			◆		
21073130	Carriageway - Renewal - B4380 - HOLYHEAD ROAD, MONTFORD BRIDGE TO URBAN SECTIC	Surface Dressing	106.5			◆		
21073131	Carriageway - Renewal - B5062 - END 40MPH SUNDORNE TO T & W CTY BDY HAUGHTON	Surface Dressing	81.1			◆		
21073132	Carriageway - Renewal - B4394 - NORTON CROSS RDS TO WALCOT	Surface Dressing	69.9			◆		
21073135	Carriageway - Renewal - B4387 - TO MINSTERLEY	Surface Dressing	113.8			◆		
21073137	Carriageway - Renewal - A490 - C/B N SHIREGROVE BRIDGE-CHIRBURY	Surface Dressing	50.9			◆		
21073138	Carriageway - Renewal - B4386 - FROM MONKSFIELD CHIRBURY TO AYLESFORD BRIDGE	Surface Dressing	128.6			◆		
21073139	Carriageway - Renewal - C5140 - STOCTON RD,MARTON C/B TO B4386	Surface Dressing	56.1			◆		
21073146	Carriageway - Renewal - A488 - DISTRICT BOUNDARY TO ROUNDABOUT MINSTERLEY	Surface Dressing	117.1			◆		
21083101	Carriageway - Renewal - B4396 - The Avenue Junction with B4397	Surfacing	83.5			◆		
21083102	Carriageway - Renewal - A528 - Albrighton Bend	Surfacing	41.6			◆		

SchemeID	SchemeName	Work Type	Value (£ '000s)	Pre 2021	2021/22	2022/23	2023/24	2024/25
21083103	Carriageway - Renewal - U2716 - Manor Place	Surfacing	23.3			◆		
21083105	Carriageway - Renewal -A49 - Hadnall	Surfacing	35.1			◆		
21083109	Carriageway - Renewal - A41 - A41 From Bletchley Dual End To Upper College Jct	Surfacing	507.6			◆		
21083110	Carriageway - Renewal - U3951 - Longhirst Gardens	Surfacing	11.3			◆		
21083112	Carriageway - Renewal - Edgeton Loop road by Church	Surfacing	22.8			◆		
21083113	Carriageway - Renewal - B5476 - Tilstock 30Mph North To 30Mph South	Surfacing	141.6			◆		
21083115	Carriageway - Renewal - B4579 - Leg Street	Surfacing	53.6			◆		
21083119	Carriageway - Renewal - U7744 - Darky Dale Ntr	Surfacing	63.6			◆		
21083121	Carriageway - Renewal - C6196 - Mardu Lane	Surfacing	83.9			◆		
21083125	Carriageway - Renewal - C2099 - Cheswardine To Soudley Rd (Westcott Lane Junc To Whe	Surfacing	119			◆		
21091501	Carriageway - Renewal - U2130 - SMALLBROOK ROAD, WHITCHURCH	Surface Dressing	15			◆		
21091502	Carriageway - Renewal - B5476 - TILSTOCK RD, WHITCHURCH (SEDFORD TO 30MPH AP	Surface Dressing	17			◆		
21091503	Carriageway - Renewal - B5063 - FROM A49 ROCKALL XROADS TO WEM ROAD START	Surface Dressing	91.2			◆		
21091504	Carriageway - Renewal - B5063 - WEM ROAD, SHAWBURY (30MPH TO A53)	Surface Dressing	32.1			◆		
21091505	Carriageway - Renewal - C2092 - HAYWOOD LANE, CHESWARDINE (CHESWARDINE ROAD I	Surface Dressing	49			◆		
21091506	Carriageway - Renewal - B5069 - UPPER CHURCH STREET AND MORDA ROAD, OSWESTRY	Surface Dressing	25.5			◆		
21091507	Carriageway - Renewal - A49 - PRESTON BROCKHURST VILLAGE	Surface Dressing	18.8			◆		
21091508	Carriageway - Renewal - C1049 - SPUNHILL XRDS TO COLEMERE FARM	Surface Dressing	49.4			◆		
21091509	Carriageway - Renewal - B5065 - DARLISTON TO CROSSROADS SANDFORD	Surface Dressing	12			◆		
21091511	Carriageway - Renewal - C2062 - MARTON TO MYDDLE RD (MYDDLE 30MPH WEST TO MY	Surface Dressing	28.5			◆		
21091512	Carriageway - Renewal - B4397 - MARTON JUNC TO BURLTON XRDS 60MPH TO PICKHILL	Surface Dressing	73			◆		
21091513	Carriageway - Renewal - C2076 - SHOTTON LANE, HARMER HILL	Surface Dressing	40.5			◆		
21091514	Carriageway - Renewal - C1018 - CROSSLANES TO PLAS WARREN	Surface Dressing	83.2			◆		
21091515	Carriageway - Renewal - U1050 - DRENEWYDD AND INGLIS ROAD, PARK HALL	Surface Dressing	33.9			◆		
21091516	Carriageway - Renewal - C2092 - HAYWOOD LANE, CHESWARDINE (A529 AT WOODSEAVE	Surface Dressing	34.3			◆		
21091517	Carriageway - Renewal - U3067 - ALEXANDRA ROAD	Surface Dressing	9			◆		
21091519	Carriageway - Renewal - U2108 - CALDECOTT CRESCENT	Surface Dressing	9.6			◆		
21091520	Carriageway - Renewal - U2109 - SHARPS DRIVE, WHITCHURCH	Surface Dressing	8.3			◆		
21091522	Carriageway - Renewal - C2075 - YORTON STATION TO A49	Surface Dressing	98.5			◆		
21091524	Carriageway - Renewal - B4368 - Aston Munslow to New House Farm Junction	Surface Dressing	41.5			◆		
21091527	Carriageway - Renewal - B4387 - HALFWAY HOUSE TO WESTBURY	Surface Dressing	54.5			◆		
21091528	Carriageway - Renewal - B4580 - CASTLE STREET	Surface Dressing	14.8			◆		
21092301	Carriageway - Renewal - B4363 - PRIORS MORR BANK	Surface Dressing	81.3			◆		
21100750	Carriageway - Renewal - A442 - APLEY GREEN GATES	Surface Dressing	97.2			◆		
21100752	Carriageway - Renewal - C6269 - Tenbury Road Rural Section	Surface Dressing	92.5			◆		
21100754	Carriageway - Renewal - C2096 - NARROW LANE - CHILDS ERCALL, CROW LANE - CHILDS E	Surface Dressing	54.3			◆		
21100755	Carriageway - Renewal - B5395 - Old Malpas Road, Grindley Brook (A41 Junction To Count	Surface Dressing	5.5			◆		
21100757	Carriageway - Renewal - C4184 - C/Boundary South Home Farm Rd-A464	Surface Dressing	47			◆		
22090741	Carriageway - Multeво - North Site 41 - Sharps Drive, Whitchurch	Patching				◆		
22090742	Carriageway - Multeво - North Site 42 - Caldecott Crescent, Whitchurch	Patching				◆		
22090743	Carriageway - Multeво - North Site 43 - Alexandra Road, Market Draytor	Patching				◆		

SchemeID	SchemeName	Work Type	Value (£ '000s)	Pre 2021	2021/22	2022/23	2023/24	2024/25
22090744	Carriageway - Multevo - North Site 44 - A41 Bletchley to Ternhill, TF9 3RZ	Patching				◆		
22090745	Carriageway - Multevo - North Site 45 - Ty Canol Lane, Moelydc	Patching				◆		
22090746	Carriageway - Multevo - North Site 46 - U1049, U1050, U1047 Drenwydd Rc	Patching				◆		
22090747	Carriageway - Multevo - North Site 47 - C1018 Plas Warren To Cross Lanes	Patching				◆		
22090748	Carriageway - Multevo - North Site 48 - Marlton To Burlton	Patching				◆		
22090749	Carriageway - Multevo - North Site 49 - C2062 Myddle Village	Patching				◆		
22090750	Carriageway - Multevo - North Site 50 - B5069 Gobowen Rd (St Martins to Gobowen)	Patching				◆		
22090751	Carriageway - Multevo - North Site 51 - B5069 Gobowen Rd	Patching				◆		
22090752	Carriageway - Multevo - North Site 52 - A49 Preesheath Roundabout To Golf House Lane	Patching				◆		
22090753	Carriageway - Multevo - North Site 53 - U2010 Talbot Street, Whitchurch	Patching				◆		
22090754	Carriageway - Multevo - North Site 54 - C2091 - A53 Jct through to the A41 Jct	Patching				◆		
22090755	Carriageway - Multevo - North Site 55 - A49 @ Weston-under-Redcastle	Patching				◆		
22090756	Carriageway - Multevo - North Site 56 - A528 Cockhutt to Harmer Hill	Patching				◆		
22090757	Carriageway - Multevo - North Site 57 - U1204 Mill Lane, Colemere	Patching				◆		
22090758	Carriageway - Multevo - North Site 58 - B4396 Wolf Head Island to the Avenue	Patching				◆		
22090759	Carriageway - Multevo - North Site 59 - Queens Head to the Go Kart Redna	Patching				◆		
22090760	Carriageway - Multevo - North Site 60 - Trefonen Villiage Hall Entrance	Patching				◆		
22090761	Carriageway - Multevo - North Site 61 - A495 Whittington to Ellesmere	Patching				◆		
22090762	Carriageway - Multevo - North Site 62 - Edgeley Shropshire Emerg Permit	Patching				◆		
22090763	Carriageway - Multevo - North Site 63 - Melverley	Patching				◆		
22090764	Carriageway - Multevo - North Site 64 - B4398 Maesbrook To Llanymynech	Patching				◆		
22090765	Carriageway - Multevo - North Site 65 - Addeley (School Holidays)	Patching				◆		
22090766	Carriageway - Multevo - North Site 66 - B5069 St Martins to Shellbrook	Patching				○		
22090767	Carriageway - Multevo - North Site 67 - Selatyn To Ovy House	Patching				○		
22090768	Carriageway - Multevo - Central Site 74 - B4386 Chirbury to Aylesford Bridge	Patching				◆		
22090769	Carriageway - Multevo - Central Site 75 - B4386 Stockton Rd Marlton To Cty Bdry	Patching				◆		
22090770	Carriageway - Multevo - Central Site 76 - B4379 Sherriff Hales	Patching				◆		
22090771	Carriageway - Multevo - Central Site 77 - A490 Chirbury To Powys Boundary	Patching				◆		
22090772	Carriageway - Multevo - Central Site 78 - A489 County Boundary to Church Stoke	Patching				◆		
22090773	Carriageway - Multevo - Central Site 79 - C5062 Uffington Village (Church Road to Berwick	Patching				◆		
22090774	Carriageway - Multevo - Central Site 80 - A488 3 sections	Patching				◆		
22090775	Carriageway - Multevo - Central Site 81 - B4386 Marton To Westbury	Patching				◆		
22090776	Carriageway - Multevo - Central Site 82 - Station House, Yockletor	Patching				◆		
22090777	Carriageway - Multevo - Central Site 83 - C5138 Allfield Lane to Great Ryton	Patching				◆		
22090778	Carriageway - Multevo - Central Site 84 - B4380 Holy Head Road Montford Bridge to Urbar	Patching				◆		
22090779	Carriageway - Multevo - Central Site 85 - A41	Patching				◆		
22090780	Carriageway - Multevo - Central Site 86 - Worcester Road, Cosford	Patching				◆		
22090781	Carriageway - Multevo - Central Site 87 - Prees Weston	Patching				◆		
22090782	Carriageway - Multevo - Central Site 88 - Hereford Roac	Patching				◆		
22090783	Carriageway - Multevo - Central Site 89 - London Road	Patching				◆		
22090784	Carriageway - Multevo - Central Site 90 - The Parks Junction	Patching				◆		

SchemeID	SchemeName	Work Type	Value (£ '000s)	Pre 2021	2021/22	2022/23	2023/24	2024/25
22090785	Carriageway - Multevo - Central Site 91 - B4386 Marton to Binweston	Patching				◆		
22090786	Carriageway - Multevo - Central Site 92 - Sundorne Service Rd	Patching				◆		
22090787	Carriageway - Multevo - Central Site 93 - Preston Street	Patching				◆		
22090788	Carriageway - Multevo - Central Site 94 - Castle Forgate St	Patching				◆		
22090789	Carriageway - Multevo - Central Site 95 - Norton X Roads	Patching				◆		
22090790	Carriageway - Multevo - Central Site 96 - A458 Smithfield Road	Patching				◆		
22090791	Carriageway - Multevo - Central Site 97 - Frankwell Island	Patching				◆		
22090792	Carriageway - Multevo - Central Site 98 - Belvidere Avenue	Patching				◆		
22090793	Carriageway - Multevo - Central Site 99 - Pickmere Roundabout	Patching				◆		
22090794	Carriageway - Multevo - Central Site 100 - London Rd	Patching				◆		
22090795	Carriageway - Multevo - Central Site 101 - Hereford Rd	Patching				◆		
22090796	Carriageway - Multevo - Central Site 102 - Ridgeborne	Patching				◆		
22090797	Carriageway - Multevo - Central Site 103 - Racecourse Lane Shrewsbury	Patching				◆		
22090798	Carriageway - Multevo - Central Site 104 - Little Oxon Lane	Patching				◆		
22090799	Carriageway - Multevo - Central Site 105 - A442 Sutton Maddock	Patching				◆		
22090800	Carriageway - Multevo - Central Site 106 - Emergency Works at Wem (Junc of B5476 & B5477)	Patching				◆		
22090801	Carriageway - Multevo - Central Site 107 - Oteley Road	Patching				◆		
22090802	Carriageway - Multevo - Central Site 108 - Hallbank Pronsbury	Patching				○		
22090861	Carriageway - Multevo - South Site 55 - A4117 Tenbury Rd to Office Lane	Patching				◆		
22090862	Carriageway - Multevo - South Site 56 - B4373 Nordley	Patching				◆		
22090863	Carriageway - Multevo - South Site 57 - B4368 Aston Munslow to New House Farm	Patching				◆		
22090864	Carriageway - Multevo - South Site 58 - B4368 Monkhopton to Aston Eyre	Patching				◆		
22090865	Carriageway - Multevo - South Site 59 - B4368 Clunford Bridge to Peddlers Rest	Patching				◆		
22090866	Carriageway - Multevo - South Site 60 - B4365 Little Brampton through to Red House Tea	Patching				◆		
22090867	Carriageway - Multevo - South Site 61 - B4368 Peddlers Rest to Diddlebury	Patching				◆		
22090868	Carriageway - Multevo - South Site 62 - B4368 Diddlebury To Aston Munslow	Patching				◆		
22090869	Carriageway - Multevo - South Site 63 - B4368 Clun To Newcastle	Patching				◆		
22090870	Carriageway - Multevo - South Site 64 - B4363 (small section below B4199)	Patching				◆		
22090871	Carriageway - Multevo - South Site 65 - B4555 Eardington to Haybridge	Patching				◆		
22090872	Carriageway - Multevo - South Site 66 - A488 Knighton to Rock Hill Cattery	Patching				◆		
22090873	Carriageway - Multevo - South Site 67 - A4117 Henley Lay By	Patching				◆		
22090874	Carriageway - Multevo - South Site 68 - B4368 Watling St Jct To Clun Phase 1	Patching				◆		
22090875	Carriageway - Multevo - South Site 69 - B4368 Watling St Jct To Clun Phase 2	Patching				◆		
22090876	Carriageway - Multevo - South Site 70 - B4368 Watling St Jct To Clun Phase 3	Patching				◆		
22090877	Carriageway - Multevo - South Site 71 - B4368 Watling St Jct To Clun Phase 4	Patching				◆		
22090878	Carriageway - Multevo - South Site 72 - U7701 Waterloo Lane, Clun	Patching				◆		
22090879	Carriageway - Multevo - South Site 73 - U6849 Brook Hollow	Patching				◆		
22090880	Carriageway - Multevo - South Site 74 - B4376 Much Wenlock	Patching				◆		
22090881	Carriageway - Multevo - South Site 75 - B4371 - Wall Bank	Patching				◆		
22090882	Carriageway - Multevo - South Site 76 - Rushbury Road	Patching				◆		
22090883	Carriageway - Multevo - South Site 77 - C5192 Myndtown to Astertor	Patching				◆		

SchemeID	SchemeName	Work Type	Value (£ '000s)	Pre 2021	2021/22	2022/23	2023/24	2024/25
22090884	Carriageway - Multevo - South Site 78 - B4214 Tenbury Rd	Patching				◆		
22090885	Carriageway - Multevo - South Site 79 - B4378 Shipton to Brockton	Patching				◆		
22090886	Carriageway - Multevo - South Site 80 - Claverley to Upper Astor	Patching				◆		
22090887	Carriageway - Multevo - South Site 81 - Innage Lane	Patching				◆		
22090888	Carriageway - Multevo - South Site 82 - B4373 Innage Lane to Stanley Lane	Patching				◆		
22090889	Carriageway - Multevo - South Site 83 - B4364 Ludlow Road Bridgnorth	Patching				○		
22090890	Carriageway - Multevo - South Site 84 - A49 to Cheney Longville	Patching				○		
22090892	Carriageway - Multevo - South Site 86 - B4364 The Downs to Telegraph Lane	Patching				○		
22110101	Carriageway - Renewal - U7312 - Morfe Road, Bridgnorth	Surfacing	9			○		
19100401	Footway - Renewal - C1003 - School Lane, Gobowen	Footway slurry sealing	3.5			○		
19100402	Footway - Renewal - U1035 - Daywell Crescent, Gobowen	Footway slurry sealing	2.9			○		
19100403	Footway - Renewal - U1322 - Church Green, Cockshutt	Footway slurry sealing	2			◆		
19100404	Footway - Renewal - U1966 - The Parklands, Cockshutt	Footway slurry sealing	3.3			◆		
19100407	Footway - Renewal - B4397 - From Platt Bridge to Start of 60mph, Ruyton XI town:	Footway slurry sealing	7.3			○		
19100408	Footway - Renewal - B4397 - Ruyton to Baschurch	Footway slurry sealing	16.6			○		
19100409	Footway - Renewal - B4397 - End 60mph-Jct Shrewsbury Road, Baschurch	Footway slurry sealing	9.7			○		
19100423	Footway - Renewal - U0954 - The Hawthorns, Ellesmere	Footway slurry sealing	9.5			◆		
19100424	Footway - Renewal - U0955 - Holly Close, Ellesmere	Footway slurry sealing	6.5			◆		
19100425	Footway - Renewal - U0965 - Bracken Rise, Ellesmere	Footway slurry sealing	5.2			◆		
19100447	Footway - Renewal - B5398 - Wrexham Road, Whitchurch	Footway slurry sealing	41.1			◆		
19100449	Footway - Renewal - U2108 - Caldecott Crescent, Whitchurch	Footway slurry sealing	14.5			◆		
19100450	Footway - Renewal - U2109 - Sharps Drive, Whitchurch	Footway slurry sealing	15.7			◆		
19100508	Footway - Renewal - U6552 - Beechurst Gardens, Albrighton	Footway slurry sealing	5.4			○		
19100511	Footway - Renewal - U6510 - Delaware Avenue, Albrighton	Footway slurry sealing	13.2			○		
19100512	Footway - Renewal - U6526 - Fair Lawn, Albrighton	Footway slurry sealing	13.3			○		
19100514	Footway - Renewal - U6506 - Grange Park, Albrighton	Footway slurry sealing	16.3			○		
19100519	Footway - Renewal - U6529 - Redford Drive, Albrighton	Footway slurry sealing	7.1			○		
19100523	Footway - Renewal - U6530 - White Ladies Court, Albrighton	Footway slurry sealing	7.1			○		
20080301	Footway - Renewal - C4258 - Daddlebrook Road, Alveley	Footway reconstruction	106.9			◆		
22031401	Footway - Renewal - U7833 - Brookside Close	Footway reconstruction	10			○		
22031402	Footway - Renewal - U7832 - Sandpit Lane	Footway reconstruction	10			○		
17062101	Carriageway - Renewal - U7719 - Stowe	Surfacing	66.5					
19121964	Carriageway - Renewal - B5476 - COTON GRANGE JUNCTION TO GILBERTS LANE JUNCTION	Surface Dressing	36					
20020133	Carriageway - Renewal - A495 - Whittington Road, Whittington 30Mph Start West	Surface Dressing	9					
20090201	Carriageway - Renewal - B4397 - Ruyton-XI-Towns	Surfacing	259					
20100132	Carriageway - Renewal - A4117 - Cleobury To Lembrook Bridge Rural	Surfacing	411					
20100285	Carriageway - Renewal - B4373 - B4373 Rudgewood Xrds-Stocking Lane Jct	Surface Dressing	83					
21030223	Carriageway - Renewal - U8183 - Barke Street	Patching	62.5					
21030225	Carriageway - Renewal - A41 - Hand Lane To Telford & Wrekin Bdy	Patching	108.6					
21030255	Carriageway - Renewal - C4233 - Hall Road Ditton Priors	Patching	40					
21073110	Carriageway - Renewal - A4117 - DODINGTON TO FOXWOOD	Surface Dressing	52					



SchemeID	SchemeName	Work Type	Value (£ '000s)	Pre 2021	2021/22	2022/23	2023/24	2024/25
21073128	Carriageway - Renewal - B4380 - EMSTREY BANK TO ATCHAM	Surface Dressing	116					
21073134	Carriageway - Renewal - C5138 - ALLFIELD LANE TO GREAT RYTON	Surface Dressing	66					
21083104	Carriageway - Renewal - Teme street, Junction through to county boundary	Surfacing	56.5					
21083108	Carriageway - Renewal - U2410 - Wellgate	Surfacing	21					
21083111	Carriageway - Renewal - A41 - M54 to C4178 Newport Road	Surfacing	50					
21083117	Carriageway - Renewal - B5069 - Church Street	Surfacing	66.7					
21091525	Carriageway - Renewal - C1002 - QUINTA TERRACE END OF TO DERESTRICTION	Surface Dressing	8					
21110301	Carriageway - Renewal - A488 - FROM SCHOOL HOUSE LANE TO A489	Surface Dressing	113					
21110302	Carriageway - Renewal - A488 - OWLS LANE	Surface Dressing	73					
19100307	Carriageway - Renewal - C7205 - Monkmoor Road	Surfacing	355					
19121016	Carriageway - Renewal - C7115 - Longden Road	Surfacing	206.8					
20070989	Carriageway - Renewal - B4367 - B4367 FROM LINGEN BRIDGE HEREFORD & WORCESTER	Surface Dressing	165					
22031833	Carriageway - Renewal - C1062 - Shrewsbury Road, Bomere Heath	Surfacing	130.5					
19100405	Footway - Renewal - B5069 - Jasmine Gardens to start of 60mph, Gobower	Footway slurry sealing	14					
19100406	Footway - Renewal - B5069 - Oswestry to Five Ways Roundabout 60mph Section, Gobowe	Footway slurry sealing	32.2					
19100426	Footway - Renewal - B5069 - Overton Road, St.Martins	Footway slurry sealing	11.3					
19100441	Footway - Renewal - U2101 - The Firs, Whitchurch	Footway slurry sealing	19.2					
19100442	Footway - Renewal - U2012 - Egerton Road, Whitchurch	Footway slurry sealing	12.1					
19100444	Footway - Renewal - U2133 - Newtown, Whitchurch	Footway slurry sealing	7.4					
19100445	Footway - Renewal - U2134 - Castle Hill, Whitchurch	Footway slurry sealing	5					
19100446	Footway - Renewal - U2218 - Anchor Close, Whitchurch	Footway slurry sealing	2.9					
19100448	Footway - Renewal - U2004 - Talbot Crescent, Whitchurch	Footway slurry sealing	8.8					
19100466	Footway - Renewal - C7108 - Featherbed Lane, Shrewsbury	Footway slurry sealing	41.8					
19100528	Footway - Renewal - U6671 - Brimstree Drive, Shifnal	Footway slurry sealing	29.9					
19100529	Footway - Renewal - U6674 - Lodge Close, Shifnal	Footway slurry sealing	14.3					
19100530	Footway - Renewal - U6673 - Tanglewood Close, Shifnal	Footway slurry sealing	12.2					
19100531	Footway - Renewal - U6453 - Grosvenor Gardens, Shifnal	Footway slurry sealing	14.7					
19121974	Carriageway - Renewal - C6007 - SHEET ROAD, LUDLOW	Patching	31					
20020118	Carriageway - Preparation - U6344 - Church Lane	Patching	12.5					
20020192	Carriageway - Preparation - U2924 - Great Hales Street, Market Drayton	Patching	100					
20020218	Carriageway - Preparation - C4230 - Wenlock Rd 30Mph Section	Patching	218					
20020272	Carriageway - Preparation - U6819 - Forester Road	Patching	56					
20020296	Carriageway - Preparation - A49 - A41 Chester Road Roundabout To Hinton Bank Roundab	Patching	290					
20020606	Carriageway - Renewal - C2077 - Hardwicke Grange Farm To Junc With Shotton Lane, Had	Surfacing	132					
20100253	Carriageway - Renewal - U7925 - Kingsnordley-Tuckhill	Surfacing	119					
21030203	Carriageway - Renewal - U6502 - Church Road	Patching	78					
21030206	Carriageway - Renewal - C4179 - Bowling Green Lane	Patching	88					
21030207	Carriageway - Renewal - C4244 - Norton Jct South To Well Farm Jct	Patching	41					
21042201	Carriageway - Renewal - C4226 - Baveneywood to junction Stottesdor	Surfacing	116					
21042203	Carriageway - Renewal - U7943 - Staffordshire County Boundary Six Ashes	Surfacing	165.6					
21073144	Carriageway - Renewal - A488 - MAIN ROAD, PONTESBURY TO HANWOOD	Surface Dressing	129.9					

SchemeID	SchemeName	Work Type	Value (£ '000s)	Pre 2021	2021/22	2022/23	2023/24	2024/25
21083107	Carriageway - Renewal - U2135 - Mill Street	Surfacing	69.6					
21083114	Carriageway - Renewal - U1047 - North Drive	Surfacing	118					
21083116	Carriageway - Renewal - C7130 - Harlescott Lane MD Section	Surfacing	174					
21083118	Carriageway - Renewal - A5124 - Enterprise Roundabout	Surfacing	70.5					
21083122	Carriageway - Renewal - B5395 - Sedgford	Surfacing	112					
21083123	Carriageway - Renewal - U2305 - Marlcroft	Surfacing	30					
21083124	Carriageway - Renewal - U5623 - Cold Hill Farm-Great Wood House	Surfacing	38.5					
21083127	Carriageway - Renewal - U3563 - Vanguard Way	Patching	68					
21101201	Carriageway - Renewal - C4233 - Ashfield Road	Surfacing	150					
19121734	Carriageway - Renewal - Town Centre, CLUN	Surfacing	85					
20100501	Carriageway - Renewal - U0119 - Nant Lane Selattyn	Surfacing	103			x		
19121811	Carriageway - Renewal - C5232 - BUILDWAS ROAD, BUILDWAS	Surface Dressing	21					
19121838	Carriageway - Renewal - C6232 - LACKSTONE LANE, CLEESTANTON	Surface Dressing	32					
19121896	Carriageway - Renewal - U5712 - 4TURN'S J V MOORHSE&ADSTONE-J N WENTNOR, ADSTC	Surface Dressing	43					
19121908	Carriageway - Renewal - U7424 - POBOX J HAYTONS BENT-ORCH HSE J LW HAYTO, HAYTO	Surface Dressing	33					
19121918	Carriageway - Renewal - U6217 - SPOAD HILL JCT-BETTWS-Y-CRWYN JCT, STONEY POUND	Surface Dressing	85					
20020275	Carriageway - Renewal - B4579 - Selattyn To Ysguborissa	Surface Dressing	128					
21091523	Carriageway - Renewal - A456 - Wooferton To Gosforc	Surface Dressing	81					
20070892	Carriageway - Renewal - U8721 - CORN BROOK CULVERT	Surface Dressing	36					
20070895	Carriageway - Renewal - U3149 - LITTLE SOUDLEY ROAD, MARKET DRAYTON	Surface Dressing	29					
21030254	Carriageway - Renewal - C4162 - Junction Haughton Rd- A5	Patching	174.1					
21073145	Carriageway - Renewal - A488 - MINSTERLEY ROUNDABOUT TO MAIN ROAD PONTESBURY	Surface Dressing	157					
21100807	Carriageway - Renewal - U5504 - Plealey Lane. Longden To Plealey Villa, Longden	Patching	37					
22030301	Carriageway - Renewal - A41 - Tilstock Island Approaches	Surfacing	100					
22031801	Carriageway - Renewal - U0413 - Jennings Road, Oswestry	Surfacing	30					
22071201	Carriageway - Renewal - C2082 - Mill Street, Prees	Surfacing	65					
22031805	Carriageway - Renewal - B5069 - Cross Street, Oswestry	Surfacing	45					
22031808	Carriageway - Renewal - U2914 - Cherry Way, Market Drayton	Surfacing	32					
22031809	Carriageway - Renewal - U8339 - Langland Road, Cleobury Mortimer	Surfacing	51					
22031813	Carriageway - Renewal - B4380 - Longden Road Island, Shrewsbury	Surfacing	25					
22031814	Carriageway - Renewal - A458 - Welshpool Road, Shrewsbury	Surfacing	128.8					
22031815	Carriageway - Renewal - B5069 - Oswald Road, Oswestry	Surfacing	128					
22031822	Carriageway - Renewal - B5069 - High Street, Bishops Castle	Surfacing	121					
22031825	Carriageway - Renewal - C4237 - The Square to Riddings Lane, Stottesdon	Surfacing	37					
22031829	Carriageway - Renewal - U5314 - Condover Green Junction, Condover	Surfacing	13.8					
22031843	Carriageway - Renewal - C4174 - Station Road, Albrighton	Surfacing	81					
22031846	Carriageway - Renewal - C1054 - Yeaton Towards Walford Heath to former SABC Bdy	Surfacing	63.8					
22072001	Carriageway - Renewal - Coppice Green Lane, Shifnal	Surface Dressing	24					
22092601	Carriageway - Renewal - B4363 - Mill Street, Bridgnorth	Surfacing	90					
22092810	Carriageway - Renewal - B4368 - Corvedale Road, Craven Arms	Surfacing	130.2					
22092816	Carriageway - Renewal - B4371 - Sandford Avenue west of A49	Surfacing	50.4					

SchemeID	SchemeName	Work Type	Value (£ '000s)	Pre 2021	2021/22	2022/23	2023/24	2024/25
22102501	Carriageway - Renewal - B4397 - Marton Lane to C2062, Marton	Surface Dressing	103					
22102502	Carriageway - Renewal - A528 - Cockshutt Nursery to Harmer Hill	Surface Dressing	316					
22102503	Carriageway - Renewal - C5131 - Stoney Stretton Jct Yockleton To Jct Edge	Surface Dressing	15					
22102504	Carriageway - Renewal - U3804 - Racecourse Lane	Surface Dressing	15					
22102505	Carriageway - Renewal - U4534 - Mousecroft Lane	Surface Dressing	11					
22102506	Carriageway - Renewal - C5062 - Berwick Wharf To Atcham 40 Mph Signs	Surface Dressing	22					
22102507	Carriageway - Renewal - C5158 - Sheinton Road to Whitwell	Surface Dressing	121					
22102508	Carriageway - Renewal - A528 - Preston Guballs to Ellesmere Road	Surface Dressing	176					
22102510	Carriageway - Renewal - U5324 - Upper Cound To Acton Burnell Via Golding	Surface Dressing	51					
22102511	Carriageway - Renewal - U5215 - Upton Forge Road	Surface Dressing	12					
22102512	Carriageway - Renewal - U5216 - Upton To Uckington	Surface Dressing	27					
22102513	Carriageway - Renewal - U5229 - Charlton Hill To Rushton	Surface Dressing	14					
22102514	Carriageway - Renewal - U5229 - Charlton Hill House To Charlton Hil	Surface Dressing	25					
22102515	Carriageway - Renewal - U3904 - Crowmeole Lane	Surface Dressing	4					
22102516	Carriageway - Renewal - U1721 - Valeswood Lane, Hopton	Surface Dressing	29					
22102517	Carriageway - Renewal - C5076 - Haughton To Ebreywood	Surface Dressing	32					
22102518	Carriageway - Renewal - C5062 - Gypsy Site Berrington To Pitchford Bridge	Surface Dressing	76					
22102519	Carriageway - Renewal - C1060 - Shrawardine To A5	Surface Dressing	51					
22102520	Carriageway - Renewal - C2100 - Ebrey Cottage Junc To Heathside Junc	Surface Dressing	21					
22102521	Carriageway - Renewal - A458 - Frankwell (Frankwell Rbout Exit To Left Junc Mardol Quay)	Surface Dressing	16					
22102523	Carriageway - Renewal - U3208 - Road To Stoke Manor Off Wistanswick Road, Stoke-On-T	Surface Dressing	5					
22102524	Carriageway - Renewal - U0243 - Candy To Back Race-Course	Surface Dressing	32					
22102525	Carriageway - Renewal - U0251 - Shands Lane, Trefonen	Surface Dressing	19					
22102526	Carriageway - Renewal - U1332 - Abbotts Lane, Ruyton	Surface Dressing	15					
22102527	Carriageway - Renewal - U1227 - Brownheath No Thru Rd From Kiosk	Surface Dressing	5					
22102528	Carriageway - Renewal - C2051 - Brownheath Divsional Boundary To 30Mph Start Lopping	Surface Dressing	26					
22102529	Carriageway - Renewal - C1029 - Queens Head To Rednal Mill	Surface Dressing	93					
22102530	Carriageway - Renewal - C2091 - Wistanswick Road (End Station Road to Heathcote House	Surface Dressing	62					
22102531	Carriageway - Renewal - C2091 - Wistanswick Road (Marsh Farm To A41 Sweet Appletree	Surface Dressing	27					
22102509	Carriageway - Renewal - U8825 - From Greete Whitton Rd-B4214 S Harthal	Surface Dressing	46					
22102533	Carriageway - Renewal - U7420 - Stanton Lacy To Peaton Road North Leg	Surface Dressing	13					
22102534	Carriageway - Renewal - U8717 - Hollywaste Common Lane To Haybridge	Surface Dressing	50					
22102535	Carriageway - Renewal - U8715 - Earls Ditton, Ditton Mill, Lower Down Junc	Surface Dressing	40					
22102537	Carriageway - Renewal - U8306 - Roundthorne To Bitterley	Surface Dressing	27					
22102538	Carriageway - Renewal - U6229 - Stoneypound To B4368	Surface Dressing	27					
22102539	Carriageway - Renewal - U6222 - Red Lane To Hidemore	Surface Dressing	22					
22102540	Carriageway - Renewal - U6230 - From B4368 To Springhill	Surface Dressing	24					
22102541	Carriageway - Renewal - U6231 - Junc S Blanydree-Stonypound/Dowke Hill Rd	Surface Dressing	48					
22102542	Carriageway - Renewal - U6011 - Totterton Ln-Stank Ln-Five Turnings	Surface Dressing	33					
22102543	Carriageway - Renewal - U6257 - Springhill To Cwm Collo	Surface Dressing	51					
22102544	Carriageway - Renewal - C4256 - Goesland-Nethercott Rd	Surface Dressing	45					

SchemeID	SchemeName	Work Type	Value (£ '000s)	Pre 2021	2021/22	2022/23	2023/24	2024/25
22102546	Carriageway - Renewal - C6207 - Llwyn Road To Upper Treverward	Surface Dressing	103					
22102547	Carriageway - Renewal - C4237 - Harcourt Access-Junc N Litley House	Surface Dressing	17					
22102548	Carriageway - Renewal - A4169 - A4169 M Wenlock Rd Buildwas Bank-Acklands Coppice	Surface Dressing	118					
22102549	Carriageway - Renewal - B4361 - B4361 Overton Farm Junction to richards Castle Village	Surface Dressing	131					
22102550	Carriageway - Renewal - A442 - Radmoor Crossroads To Telford & Wrekin Boundary At Po	Surface Dressing	154					
22102551	Carriageway - Renewal - C2096 - Hungry Hatton To Mill Green (A41 Junction)	Surface Dressing	26					
22102552	Carriageway - Renewal - U2704 - Piggery Lane, Marchamley (Rookery Lane To Wood Lane	Surface Dressing	25					
22102553	Carriageway - Renewal - B5070 - Rhosweil To St.Martins (A5 R/A To Rhyn Park School)	Surface Dressing	58					
22102554	Carriageway - Renewal - B5070 - Rhosweil Rd, St.Martins (Rhyn Park School To Gobowen F	Surface Dressing	8					
22102555	Carriageway - Renewal - B5069 - St Martins Road, Gobowen to St.Martins	Surface Dressing	105					
22102556	Carriageway - Renewal - B5069 - B5069 Jasmine Gardens To Five Ways Roundabout 60Mp	Surface Dressing	129					
22102557	Carriageway - Renewal - B5069 - Overton Road Ellesmere Road To Former NSDC Boundary	Surface Dressing	196					
22102558	Carriageway - Renewal - C1001 - Station Road, Weston Rhyn ( Mini Island To A5)	Surface Dressing	34					
22102559	Carriageway - Renewal - U0108 - Craignant Chapel To Top Fron Cross Roads	Surface Dressing	17					
22102560	Carriageway - Renewal - U0121 - Top Fron Cross-Roads To Wern Mill Cross-Roads	Surface Dressing	22					
22102561	Carriageway - Renewal - C2087 - Longford To Shrewsbury Rd, Market Drayton (Rural Secti	Surface Dressing	44					
22102562	Carriageway - Renewal - B4397 - From A528 To Private Road North Of The Orcharc	Surface Dressing	15					
22102563	Carriageway - Renewal - B5067 - Prescott To Walford Heath	Surface Dressing	58					
22102564	Carriageway - Renewal - C2184 - A442 Upper College (A41 Junction To Darliston Bend]	Surface Dressing	25					
22102565	Carriageway - Renewal - U2707 - Marchamley Wood To Faults	Surface Dressing	26					
22102566	Carriageway - Renewal - C2091 - Weston Crossroads (A49) To Weston	Surface Dressing	19					
22102567	Carriageway - Renewal - C2051 - Brownheath Divsional Boundary To Loppington Junc B43	Surface Dressing	2					
22102568	Carriageway - Renewal - B4396 - Avenue Cottage To Sabc Boundary At Wolf'S Head Carav	Surface Dressing	85					
22102569	Carriageway - Renewal - U1320 - Rednal To Haughton	Surface Dressing	29					
22102570	Carriageway - Renewal - B4384 - Schoolhouse Lane - Bull Lane To Xrds Urban Section	Surface Dressing	24					
22102571	Carriageway - Renewal - C2081 - Ash House Farm To Ightfield	Surface Dressing	44					
22102572	Carriageway - Renewal - A4169 - Buildwas To Dist Bdy	Surface Dressing	49					
19100304	Carriageway - Renewal - U2731 - Harcourt Mill Lane, Stanton -Upon-Hine-Heath	Surfacing	65					
21100836	Carriageway - Renewal - U8347 - Furlongs Road, Cleobury Mortimer	Patching	22.6					
22031803	Carriageway - Renewal - U8349 - New Road, Cleobury Mortimer	Surfacing	18.8					
22031838	Carriageway - Renewal - C4226 - The Old Mines to Mires Cottage, Bagginswooc	Surfacing	124.5					
19121017	Carriageway - Renewal - C7118 - MOUNT PLEASANT ROAD	Surfacing	90					
19121056	Carriageway - Renewal - U2918 - BETTON ROAD, MARKET DRAYTON	Surfacing	55.9					
20020212	Carriageway - Preparation - C5231 - Hughley To Church Preen School	Surfacing	94					
20020604	Carriageway - Renewal - C4239 - Upper Overton-The Highlands	Surfacing	92.8					
20020607	Carriageway - Renewal - U0848 - Gobowen To Belmont Bridge	Surfacing	76.6					
20020613	Carriageway - Renewal - A41 - A442 50Mph - Heathwood Road	Surfacing	91.5					
22071101	Carriageway - Renewal - B4386 - B4386 FROM YOCKELTON FORD HEATH JUNCTION TO JUI	Surfacing	366.3					
20090202	Carriageway - Renewal - B4397 - Ruyton-XI-Towns - Section B	Surfacing	39					
21030401	Carriageway - Renewal - B5065 - Saulton Road and Wem Lane	Patching	95.6					
21071210	Carriageway - Renewal - U3070 - Salisbury Road	Surfacing	0					

SchemeID	SchemeName	Work Type	Value (£ '000s)	Pre 2021	2021/22	2022/23	2023/24	2024/25
21100812	Carriageway - Renewal - U5807 - Church Preen To Lower Chatwall V Broome, Broome	Patching	0					
22071202	Carriageway - Renewal - C2082 - Church Street, Prees	Surfacing	66					
22031806	Carriageway - Renewal - B4580 - King Street, Oswestry	Surfacing	33					
22031807	Carriageway - Renewal - C4230 - West Castle Street, Bridgnorth	Surfacing	18.8					
22031810	Carriageway - Renewal - B5395 - London Road, Whitchurch	Surfacing	78					
22031812	Carriageway - Renewal - B4373 - Bridgnorth Road, Broseley	Surfacing	7.5					
22031816	Carriageway - Renewal - A495 - Sparbridge, Ellesmere	Surfacing	21					
22031817	Carriageway - Renewal - U1435 - Coed-y-Rae Lane, Maesbury	Surfacing	37.1					
22031818	Carriageway - Renewal - U6719 - Speeds Lane, Broseley	Surfacing	49.9					
22031823	Carriageway - Renewal - A464 - Market Place to Park Street, Shifnal	Surfacing	26					
22031824	Carriageway - Renewal - C2073 - Pepper Street, Quina Brook - Urban Sector	Surfacing	41					
22031826	Carriageway - Renewal - C1025 - Middleton Road, Oswestry	Surfacing	67.5					
22031827	Carriageway - Renewal - B4373 - Innage Lane, Bridgnorth	Surfacing	16.3					
22031828	Carriageway - Renewal - U3058 - Dalelands West, Market Drayton	Surfacing	36.3					
22031830	Carriageway - Renewal - C1034 - Lower Brook Street and Victoria Road	Surfacing	58					
22031831	Carriageway - Renewal - C2001 - Shropshire Street From Salisbury Rd To Frogmore Rd	Surfacing	21.3					
22031832	Carriageway - Renewal - U8009 - Bakehouse Lane, Chelmarsh	Surfacing	36					
22031834	Carriageway - Renewal - U0312 - Gittin Street North, Oswestry	Surfacing	27.2					
22031835	Carriageway - Renewal - U1508 - Coppice Lane, Cottonwood	Surfacing	125					
22031836	Carriageway - Renewal - B4397 - Station Road, Baschurch	Surfacing	98					
22031837	Carriageway - Renewal - C1025 - Aston To Aston Square Near Junc To Inglewooc	Surfacing	78					
22031839	Carriageway - Renewal - U5713 - Prolley Moor Ln Ntr To Saltwell Cottage, Wentnol	Surfacing	42					
22031840	Carriageway - Renewal - U7608 - Guilden Down to A488, Clun	Surfacing	80.5					
22031841	Carriageway - Renewal - U8310 - Bitterley Church Road, Bitterley	Surfacing	70					
22031842	Carriageway - Renewal - C4178 - High Street, Albrighton	Surfacing	115					
22031845	Carriageway - Renewal - U1909 - Mytton Lane, Forton Heath	Surfacing	38					
19100427	Footway - Renewal - C1029 - Birch Road, Ellesmere	Footway slurry sealing	14.2					
19100428	Footway - Renewal - U3025 - Grotto Road, Market Drayton	Footway slurry sealing	9					
19100429	Footway - Renewal - U3026 - Simons Road, Market Drayton	Footway slurry sealing	6.1					
19100430	Footway - Renewal - U3067 - Alexandra Road, Market Drayton	Footway slurry sealing	17					
19100431	Footway - Renewal - U2927 - Rowan Road, Market Drayton	Footway slurry sealing	25.3					
19100432	Footway - Renewal - U2916 - Windsor Drive, Market Drayton	Footway slurry sealing	15					
19100433	Footway - Renewal - U2904 - Balmoral Drive, Market Drayton	Footway slurry sealing	1.3					
19100434	Footway - Renewal - U3415 - Glebelands, Market Drayton	Footway slurry sealing	23.3					
19100436	Footway - Renewal - C2079 - Poynton Road, Wem	Footway slurry sealing	16.7					
19100437	Footway - Renewal - U2331 - Park Road, Wem	Footway slurry sealing	14					
19100438	Footway - Renewal - U2330 - Shrubbery Gardens	Footway slurry sealing	20					
19100439	Footway - Renewal - B5065 - Soulton Road, Wem	Footway slurry sealing	19.4					
19100440	Footway - Renewal - C2051 - Aston Road, Wem	Footway slurry sealing	15.1					
19100443	Footway - Renewal - C2185 - Hodnet from A53 Drayton Road to Wollerton Crossroad:	Footway slurry sealing	19.3					
19100451	Footway - Renewal - U2307 - Bowens Field, Wem	Footway slurry sealing	14.9					

SchemeID	SchemeName	Work Type	Value (£ '000s)	Pre 2021	2021/22	2022/23	2023/24	2024/25
19100452	Footway - Renewal - B5065 - Aston Street, Wem	Footway slurry sealing	12.1					
22051803	Footway - Renewal - U4912 - Hermitage Close, Westbury	Footway slurry sealing	3					
22052701	Footway - Renewal - U6430 - Brookside Close, Shifnal	Footway slurry sealing	5					
22052702	Footway - Renewal - U6447 - Barn Road, Shifnal	Footway slurry sealing	10					
22052703	Footway - Renewal - U6405 - Beech Drive, Shifnal	Footway slurry sealing	16					
22052704	Footway - Renewal - U6437 - Brookdale, Shifnal	Footway slurry sealing	1.5					
22052705	Footway - Renewal - U6406 - Wheatfield Drive, Shifnal	Footway slurry sealing	7					
22052707	Footway - Renewal - U6440 - Drayton Road, Shifnal	Footway slurry sealing	10					
22052709	Footway - Renewal - U6451 - Greenfields Crescent, Shifnal	Footway slurry sealing	17					
22052710	Footway - Renewal - U6452 - Greenfields, Shifnal	Footway slurry sealing	5					
22052711	Footway - Renewal - U6453 - Grosvenor Gardens, Shifnal	Footway slurry sealing	5					
22052712	Footway - Renewal - U6446 - Idsall Crescent, Shifnal	Footway slurry sealing	25					
22052714	Footway - Renewal - U6448 - Orchard Road, Shifnal	Footway slurry sealing	6.5					
22060701	Footway - Renewal - U4952 - Mayfield Park, Shrewsbury	Footway slurry sealing	2.5					
22060702	Footway - Renewal - B4380 - Emstrey Bank, Emstrey (Phase 1)	Footway slurry sealing	9					
22060703	Footway - Renewal - B4380 - Emstrey Bank To Atcham (40), Atcham (Phase 2)	Footway slurry sealing	11					
22060704	Footway - Renewal - B4380 - Atcham Village, Atcham (Phase 3)	Footway slurry sealing	7					
22060705	Footway - Renewal - B4380 - Atcham Derestriction To Tern Lodge, Atcham (Phase 4)	Footway slurry sealing	10					
22060706	Footway - Renewal - U4606 - Ebnal Road, Shrewsbury	Footway slurry sealing	2					