
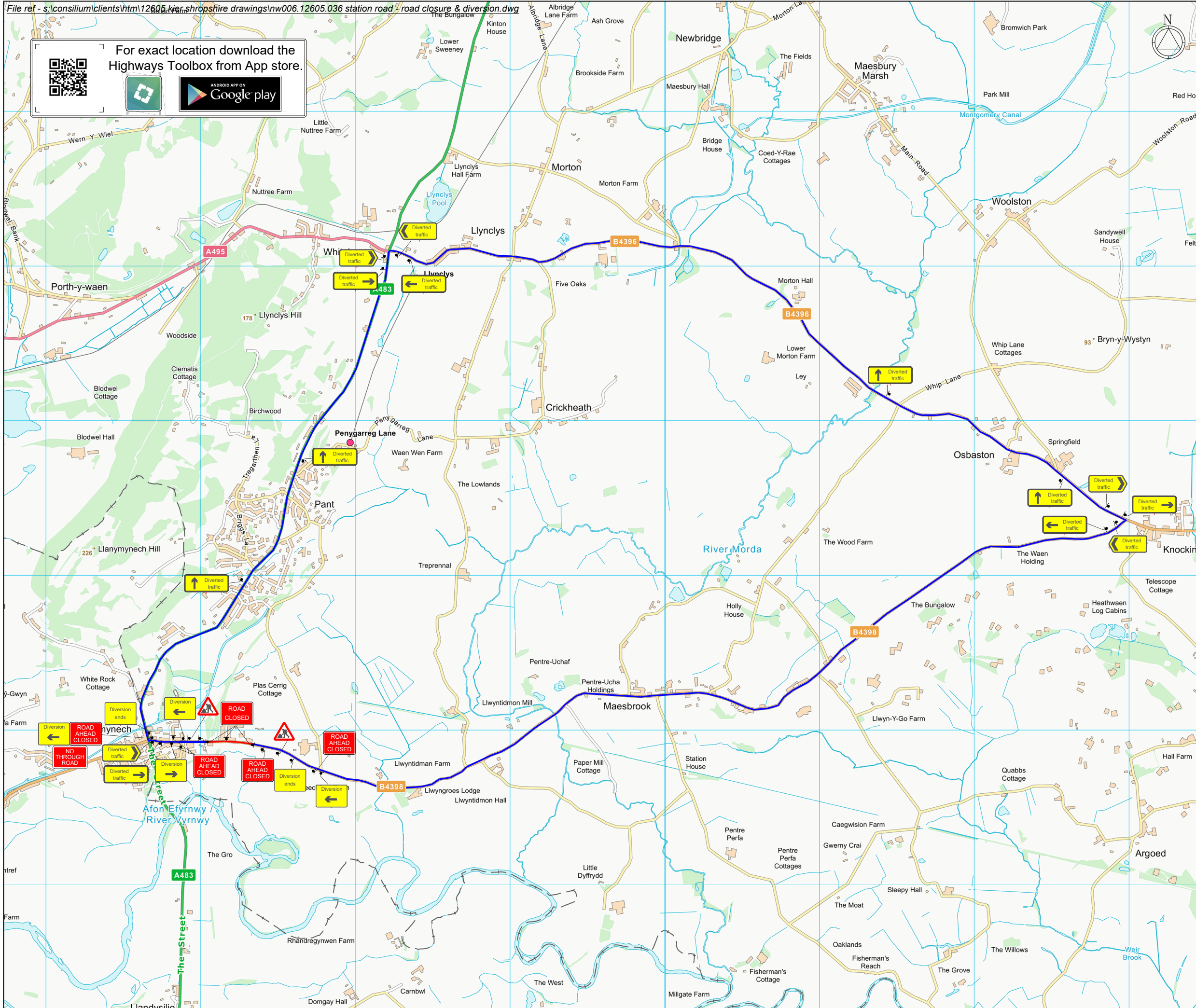

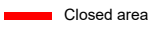



For exact location download the Highways Toolbox from App store.

KEY

-  Sign
-  Closed area
-  Diversion route

For Installation:

Rev	Description	By	Chkd	Date
Revisions				

Client



Project
**STATION ROAD
 SHROPSHIRE**
 GRID REF: 327344, 320907

Title
**ROAD CLOSURE
 & DIVERSION**

2 Tyburn Road
 Erdington
 Birmingham
 B24 8NP



0121 326 9143
 info@htmltd.co.uk
 www.htmltd.co.uk

Design: JR	Drawn: JR	Chkd: AB
Date: 06/04/19	Date: 06/04/19	Date: 06/04/19
Scale: N.T.S @ A3	Status: PROPOSED	
Drawing No NW006.12605.036		Rev: