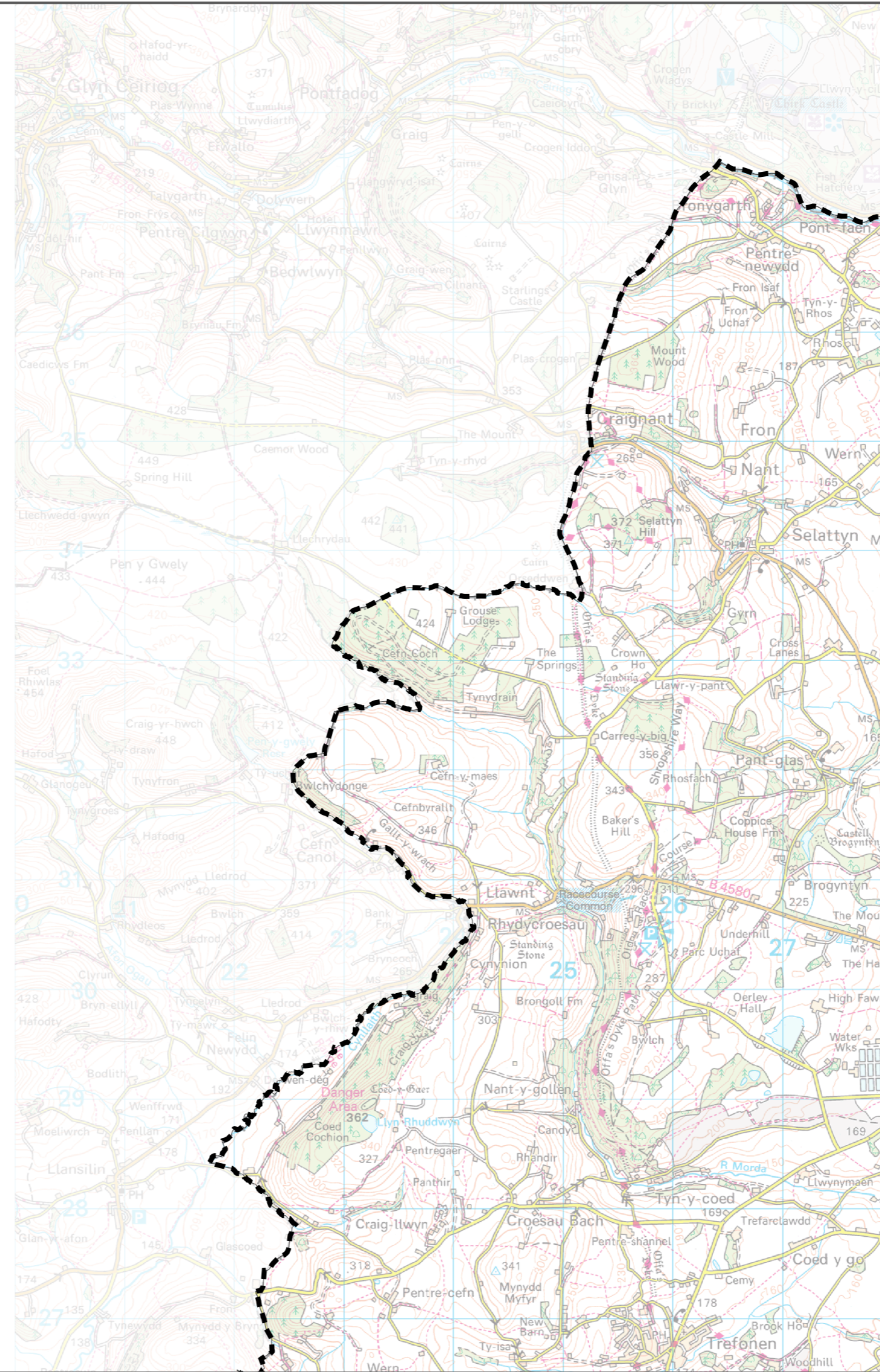
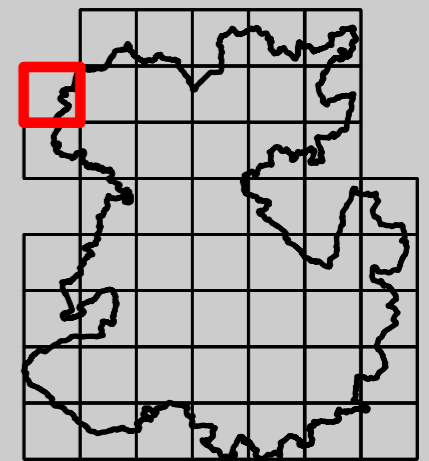





SHROPSHIRE LEVEL 1 STRATEGIC FLOOD RISK ASSESSMENT

APPENDIX A: FLOOD RISK MAPPING INDEX GRID: B1



Note: All layers are turned off by default. Click the box next to the layer of interest to turn on.

- Authority Information**
 - Council Boundary
 - Main Rivers
 - Detailed River Network
- Potential NFM**
 - Riparian Woodland
 - Catchment Woodland
 - Floodplain Woodland
 - Floodplain Reconnection
 - Attenuation 3.3% AEP
 - Attenuation 1% AEP
- Flood Zones**
 - Flood Zones 3b
 - Indicative Flood Zones 3b
 - Flood Zones 3a
 - Flood Zones 2
- Emergency Planning**
 - Flood Warning Areas
 - Flood Alert
- Surface Water**
 - RoFFSW 3.3% AEP
 - RoFFSW 1% AEP
 - RoFFSW 0.1% AEP
- Climate Change**
 - Climate Change Lower
 - Climate Change Central
 - Climate Change Upper
 - Indicative Flood Zone 2
- Areas Susceptible to Groundwater Flooding**
 - >= 75%
 - >= 50% <75%
 - >= 25% <50%
 - < 25%
- Defences**
 - Demountable Defence
 - Embankment
 - Flood Gate
 - Flood Wall
- Reservoir Flooding**
 - Reservoir Flooding



Contains Environment Agency information © Environment Agency and/or database right © Crown copyright and database rights 2018 OS 100049049. You are permitted to use this data solely to enable you to respond to, or interact with, the organisation that provided you with the data. You are not permitted to copy, sub-licence, distribute or sell any of this data to third parties in any form.

This document is the property of Jeremy Benn Associates Ltd. It shall not be reproduced in whole or in part, not disclosed to a third party, without the permission of Jeremy Benn Associates Ltd.

