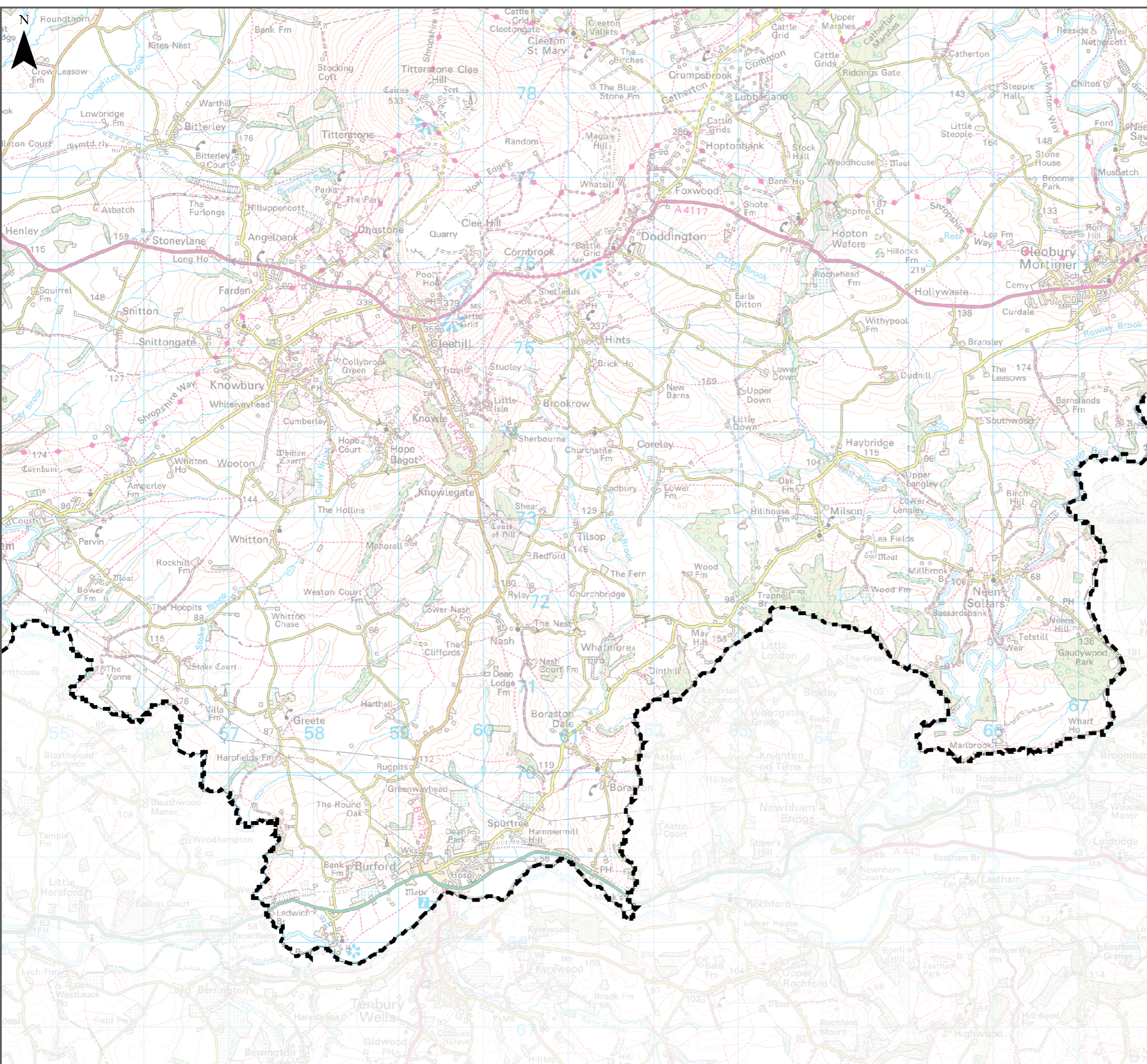
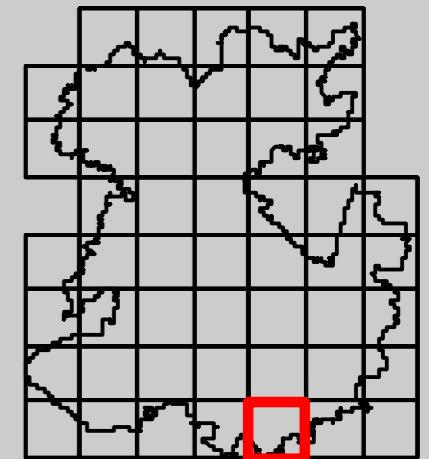


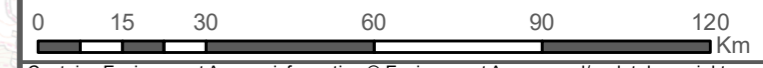
SHROPSHIRE LEVEL 1 STRATEGIC FLOOD RISK ASSESSMENT

APPENDIX A: FLOOD RISK MAPPING INDEX GRID: H5



Note: All layers are turned off by default. Click the box next to the layer of interest to turn on.

- | | | | |
|------------------------------|---------------------------|--|-------------------------|
| Authority Information | | Surface Water | |
| <input type="checkbox"/> | Council Boundary | <input type="checkbox"/> | RoFfSW 3.3% AEP |
| <input type="checkbox"/> | Main Rivers | <input type="checkbox"/> | RoFfSW 1% AEP |
| <input type="checkbox"/> | Detailed River Network | <input type="checkbox"/> | RoFfSW 0.1% AEP |
| Potential NFM | | Climate Change | |
| <input type="checkbox"/> | Riparian Woodland | <input type="checkbox"/> | Climate Change Lower |
| <input type="checkbox"/> | Catchment Woodland | <input type="checkbox"/> | Climate Change Central |
| <input type="checkbox"/> | Floodplain Woodland | <input type="checkbox"/> | Climate Change Upper |
| <input type="checkbox"/> | Floodplain Reconnection | <input type="checkbox"/> | Indicative Flood Zone 2 |
| <input type="checkbox"/> | Attenuation 3.3% AEP | Areas Susceptible to Groundwater Flooding | |
| <input type="checkbox"/> | Attenuation 1% AEP | <input type="checkbox"/> | >= 75% |
| Flood Zones | | <input type="checkbox"/> | >= 50% <75% |
| <input type="checkbox"/> | Flood Zones 3b | <input type="checkbox"/> | >= 25% <50% |
| <input type="checkbox"/> | Indicative Flood Zones 3b | <input type="checkbox"/> | < 25% |
| <input type="checkbox"/> | Flood Zones 3a | Defences | |
| <input type="checkbox"/> | Flood Zones 2 | <input type="checkbox"/> | Demountable Defence |
| Emergency Planning | | <input type="checkbox"/> | Embankment |
| <input type="checkbox"/> | Flood Warning Areas | <input type="checkbox"/> | Flood Gate |
| <input type="checkbox"/> | Flood Alert | <input type="checkbox"/> | Flood Wall |
| | | Reservoir Flooding | |
| | | <input type="checkbox"/> | Reservoir Flooding |



Contains Environment Agency information © Environment Agency and/or database right © Crown copyright and database rights 2018 OS 100049049. You are permitted to use this data solely to enable you to respond to, or interact with, the organisation that provided you with the data. You are not permitted to copy, sub-licence, distribute or sell any of this data to third parties in any form. This document is the property of Jeremy Benn Associates Ltd. It shall not be reproduced in whole or in part, not disclosed to a third party, without the permission of Jeremy Benn Associates Ltd.

