











Quick Guide one.network

Important Map Icons

-  • Incidents happening on the network
-  • Highway Authority promoted works. Icons are coloured by expected level of impact. Red for Delays likely, amber for delays possible, green for Delays unlikely.
-  • Statutory undertakers categorised into the type of Utility works , including Highways England and rail works.
-  • Non Streetworks Activities (NSAs) including Skips and Scaffolding.
-  • Closure information provided by Subscribers to Traffic Management
-  • Diversion and other Traffic intervention information provided by Subscribers
-  • Closures and Bridge Closures managed in Real-time by Subscribers to Live Link
-  • Events
-  • Planned works by unsubscribing Highway Authorities

Search and Date options

- 
- 1** Search locations, Streets, Works Refs*, USRNs*, Plan IDs*, Long/lat*
 - 2** Today, Next two weeks, Next three months*, Next twelve months* date ranges
 - 3** Calendar date picker* to search a specific date range
 - 4** Geolocation allows the map to locate your current position

*Available feature with a free registered account

Map Layers

Turn on and off map layers to customise the content available on the map

- You will be prompted to sign in for any layers which require a free registered account to view
- Layers with information turned on will be displayed in colour
- Layers with no information displayed on the map will have a greyed out symbol
- Layers which require the map to be zoomed in to view will be indicated by a magnifying glass with a + symbol

