




DO NOT SCALE

© Crown copyright and database rights 2023 OS 100049049. You are permitted to use this data solely to enable you to respond to, or interact with, the organisation that provided you with the data. You are not permitted to copy, sub-licence, distribute or sell any of this data to third parties in any form.

- KEY:**
-  Identified residential properties within area proposed to be included in the Greyfriars, King Charles Way and Abbots Way Area scheme.
 -  Existing: No restrictions.
Proposed: BN6 residents permit parking only (area where BN6 residents permit holders will be able to park if it is safe to do so).
 -  Existing no waiting at any time (double yellow lines) to remain.

P01	10/02/2023	PD	FIRST ISSUE	KH	DP
REV	DATE	BY	DESCRIPTION	CHK	APP

DRAWING STATUS: **S2 - FOR INFORMATION**



2nd Floor Shirehall, Abbey Foregate, Shrewsbury, SY2 6ND, UK
T+ 44 (0) 1743 501060
wsp.com



PROJECT: **Bridgnorth residents' parking
Traffic regulation order**

TITLE: **BN6 - King Charles Way, Greyfriars and Abbots Way, Bridgnorth
Proposed BN6 residents only permit parking
24 hours a day / 7 days a week**

SCALE @ A2: 1:500	CHECKED: K. Hatton	APPROVED: D. Davies
PROJECT No: 70093916	DESIGNED: P. Davey	DRAWN: P. Davey
DRAWING No: 70093916-WSP-GEN-BRN-DR-CH-1256	DATE: February 2023	REV: P01

© WSP UK Ltd

File name \\UK.WSPGROUP\COM\CENTRAL_DATA\PROJECTS\70093916-BRIDGNORTH\RP2\03\WPT\TROSSDRAFT PLANS\70093916-WSP-GEN-BRN-DR-CH-1256 (KING CHARLES AND ABBOTS WAY OTHER STREETS REMOVED TRO) DWG, printed on 08 March 2023 16:12:26, by Davey, Philip

