

**PUBLIC PATH DIVERSION AND  
DEFINITIVE MAP AND STATEMENT MODIFICATION ORDER**

**HIGHWAYS ACT 1980  
WILDLIFE AND COUNTRYSIDE ACT 1981**

**SHROPSHIRE COUNCIL**

**THE SHROPSHIRE COUNCIL (FOOTPATH 46 (PART), PARISH OF  
BASCHURCH)  
PUBLIC PATH DIVERSION ORDER 2023**

This Order is made by the Shropshire Council ("the Council") under section 119 of the Highways Act 1980 ("the 1980 Act") because it appears to the Council that in the interests of the landowners of the land crossed by the footpath described in paragraph 1 of this order it is expedient that the line of the way should be diverted.

This Order is also made under section 53A (2) of the Wildlife Countryside Act 1981 ("the 1981 Act") because it appears to the authority that the Shropshire definitive map and statement require modification in consequence of the occurrence of an event specified in section 53(3)(a)(i) of the 1981 Act, namely, the diversion (as authorised by this Order) of a highway shown or required to be shown in the map and statement.

**BY THIS ORDER:**

1. The public right of way over the land situated at Yeaton Manor and shown by a bold continuous line on the map contained in this Order and described in Part 1 of the Schedule to this Order shall be stopped up on the date of confirmation of this order and thereupon the Shropshire definitive map shall be modified by deleting from it that public right of way.

2. Notwithstanding paragraph 1 of this Order statutory undertakers shall have the following rights over the land referred to in paragraph 1 above,

namely:

Where immediately before the date on which the footpath is diverted there is apparatus under, in, on, over, along or across it belonging to statutory undertakers for the purpose of carrying on their undertaking, the undertakers shall continue to have the same right in respect of the apparatus as they then had.

3. There shall on the date of confirmation of this Order be a public footpath over the land situated at Yeaton Manor described in Part 2 of the Schedule and shown by a bold broken line on the map contained in this Order and thereupon the Shropshire definitive map shall be modified by adding that path to it.

3A. The Shropshire definitive statement shall be modified as described in Part 4 of the Schedule to this order.

4. The diversion of the footpath shall only have effect on the date on which Shropshire Council certifies that any works required to bring the footpath into a fit condition have been carried out.

5. The rights conferred on the public under this Order shall be subject to the limitations and conditions set out in Part 3 of the Schedule.

## **SCHEDULE**

### **PART I**

#### **Description of site of existing path or way**

The full width of part of footpath 46 from Point A on the Order Map grid reference SJ 4337 1939 where it leaves the County Road, running in a general northerly, then ENE, then NNW direction, along the access and through the farmyard of Yeaton Manor for approximately 163 metres to a gate where it meets the continuation of footpath 46 at Point B on the Order Map grid reference SJ 4336 1955.

### **PART 2**

#### **Description of site of new path or way**

A footpath will be created from a gate at Point B on the Order Map grid reference SJ 4336 1955 running in a general WSW then WNW direction along a surfaced access drive to a gate Point C on the Order Map grid reference SJ 4331 1954 where it meets the County Road. This footpath has a total distance of approximately 51 metres, with a width of 2 metres throughout.

### **PART 3**

#### **Limitations and conditions**

Gate at Grid Reference SJ 4336 1955 to BS 5709  
Gate at Grid Reference SJ 4331 1954 to BS 5709

### **PART 4**

#### **Modification of Definitive Statement**

A footpath will be created from a gate at Point B on the Order Map grid reference SJ 4336 1955 running in a general WSW then WNW direction along a surfaced access drive to a gate Point C on the Order Map grid reference SJ 4331 1954 where it meets the County Road. This footpath has a total distance of approximately 51 metres, with a width of 2 metres throughout.



There is no Shropshire definitive statement for the remainder of this Right of Way.

**Variation of Particulars of Path or Way**


None

Executed as a deed by affixing the  
Common Seal of Shropshire  
Council on 16<sup>th</sup> November 2023

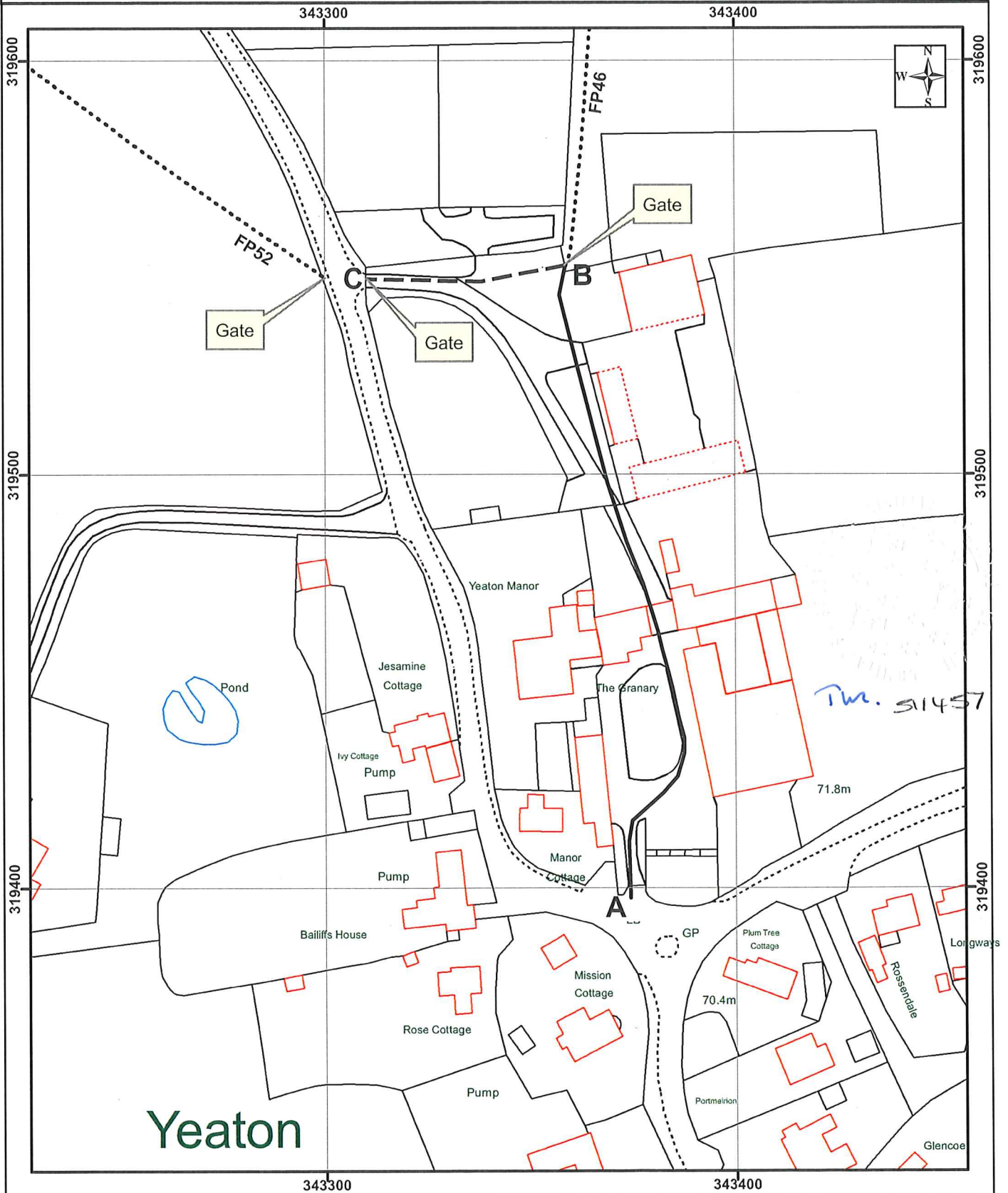
In the presence of:



Tim Collard  
Assistant Director, Legal and Governance  
(Monitoring Officer)




S11457



**Key**

- Route to be created
- Route to be extinguished
- Existing to remain

Scale: 1:1,250



© Crown copyright (2023)  
Ordnance Survey 100049049  
You are not permitted to copy, sub-licence, distribute or sell any of this data to third parties in any form.

DATED 16<sup>TH</sup> NOVEMBER 2023

PUBLIC PATH DIVERSION AND  
DEFINITIVE MAP AND STATEMENT  
MODIFICATION ORDER  
HIGHWAYS ACT 1980 (SECTION 119)  
WILDLIFE AND COUNTRYSIDE ACT 1981

THE SHROPSHIRE COUNCIL  
(FOOTPATH 46 (PART), PARISH OF  
BASCHURCH) PUBLIC PATH DIVERSION  
ORDER 2023

SHROPSHIRE OUTDOOR PARTNERSHIPS SERVICE  
HOMES AND COMMUNITIES

THE SHIREHALL  
ABBAY FOREGATE  
SHREWSBURY

*This information is supplied in connection with an order made by Shropshire Council under the Highways Act 1980 and is not to be used for any other purpose. Shropshire Council asserts its right to the copyright of this order. It may not be reproduced or transmitted in any other form or by any means or stored in any retrieval system of any nature without prior written permission except for the purposes of this consultation.*