
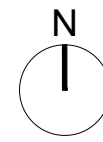



**NOTES**

This drawing is the property of FPCR Environment and Design Ltd and is issued on the condition it is not reproduced, retained or disclosed to any unauthorised person, either wholly or in part without written consent of FPCR Environment and Design Ltd.

Ordnance Survey material - Crown Copyright. All rights reserved. Licence Number: 100019980 (Centremapslive.com)



 Application Site Boundary (21.50ha)

rev	date	description	drn	chkd
-	21.01.2021	First issue.	KAD	EAF



- masterplanning ■
- environmental assessment ■
- landscape design ■
- urban design ■
- ecology ■
- architecture ■
- arboriculture ■

FPCR Environment and Design Ltd  
Lockington Hall  
Lockington  
Derby DE74 2RH

t: 01509 672772  
e: mail@fpcr.co.uk  
w: www.fpcr.co.uk

client  
**Barwood Land**

project  
**Land at Ellesmere Road  
Shrewsbury**

drawing title  
**SITE LOCATION PLAN**

scale  
1:5000 @ A3

drawn / checked  
KAD / EAF

revision date  
21 January 2021

drawing number  
**8401-L-05**

rev  
-