











SHROPSHIRE COUNCIL POLICY MAP

**Wem Area
S17-INSETS 1**



- Key**
-  Housing
 -  Employment
 -  Protected Employment Area
 -  Development Boundary
 -  Conservation Area
 -  Scheduled Ancient Monument
 -  Primary Shopping Area
 -  Town Centre
 -  Proposed Development Boundary Change

© Crown copyright and database rights 2014
Ordnance Survey 100049049

